Met Office

Daily weather summary | December 2019

Monthly weather summary collated on the 17 January 2019 02:03 am

Product designed by the Met Office National Climate Information Centre (NCIC) in collaboration with The National Meteorological Library and Archive (NMLA).

Met Office and the Met Office logo are registered trademarks. © Crown copyright 2019

Daily Weather Summaries for December 2019

If you have any questions or feedback about this product or wish to obtain further data please contact the Met Office.

This document contains daily weather summaries for each day of December 2019. The Met Office National Meteorological Library and Archive holds a continuous record of daily weather summaries or daily weather reports from 1860, and these daily weather summaries form a continuation of that series.

The purpose of each summary is to provide an overview of the weather conditions across the UK on that day, with the historical emphasis mainly based on observations from surface network of weather stations, although the format has varied over the decades. While the emphasis remains on observations from the surface network, the current daily weather summaries supplement these by including satellite and rain-radar imagery to provide a more complete overview. The current format of the daily weather summaries is as follows:

1. Text summary of the main characteristics of the weather during the day, written by an operational meteorologist in the Met Office operations centre.
2. Table of daily extremes for the UK for key climate variables including temperature, rainfall, sunshine and gust speeds.
3. Overview of the synoptic situation at 00 and 12 UTC comprising: analysis charts showing the surface pressure pattern and associated weather fronts; North Atlantic and European infra-red satellite images showing cloud-cover; combined infra-red and rain-radar images of the UK; maps of wind speed and direction at 00 and 12 UTC; observations of pressure, wind speed and direction, cloud cover, air and dewpoint temperature at selected UK and European stations in data tables.
4. UK maps of key climate variables from observing stations including maximum, minimum and grass minimum temperature, rainfall, sunshine, gust speed and snow.
5. Further guidance notes

If you spot any data errors or omissions in this product please contact the Met Office.

Monthly summary collated 17/01/2020 02:03 Product designed by the Met Office National Climate Information Centre working with the Library and Archive.

Met Office Crown Copyright

Station Network Maps

This issue of the daily weather summary provides data for the following UK and European locations (Reykjavic (5) also included):

Daily Weather Summary for Sunday 01 December 2019

This day's summary created 11/12/2019 08:55

Summary of the UK Weather for Sunday 01 December 2019

A mostly dry night with a few showers across parts of Wales and Central England. There were some mist and fog patches at times across northern and eastern England. The odd outbreak of rain spread along the coasts of Northern Ireland and northeastern England during the early hours. Cold for most with widespread frost in Scotland and northern England. Freezing fog was observed in Scotland during the morning but most areas saw clear skies, bringing a crisp and bright day. The north of England and Wales were also clear throughout the day. The south of England saw patchy cloud and plenty of sunny spells. Into late afternoon, there were a few showers across the southeast and East Anglia, which cleared into the evening.

Daily Extremes

Highest Maximum	**9.3°C** Islay: Port Ellen (Argyll (in Strathclyde Region), 17mAMSL)
Lowest Maximum	**-0.9°C** Bewcastle (Cumbria, 133mAMSL)
Highest Minimum	**7.0°C** Scilly: St Marys Airport (Isles Of Scilly, 31mAMSL)
Lowest Minimum	**-10.3°C** Tulloch Bridge (Inverness-shire, 249mAMSL)
Lowest Grass Minimum	**-13.8°C** Tulloch Bridge (Inverness-shire, 249mAMSL)
Most Rainfall	**29.0mm** Resallach (Sutherland, 133mAMSL)
Most Sunshine	**7.1hr** Hazelrigg (Lancashire, 95mAMSL)
Highest Gust	**36Kt 41mph** Berry Head (Devon, 58mAMSL)
Highest Gust (mountain)	**59Kt 68mph** Cairngorm Summit (Inverness-shire, 1237mAMSL)
Greatest Snow Depth at 0900 UTC	No non-zero values

mAMSL refers to station elevation in metres above mean sea level

Daily Weather Summary for Sunday 01 December 2019

North Atlantic and Europe analysis charts and satellite images at 0000 UTC

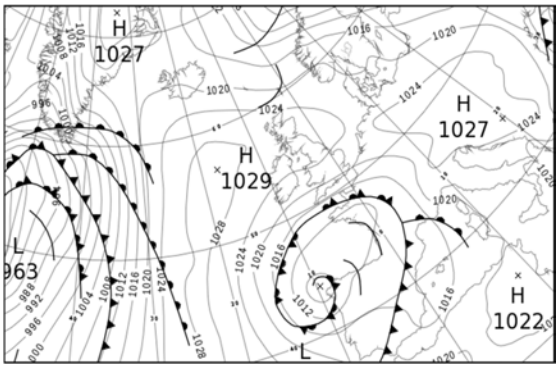



North Atlantic and Europe analysis charts and satellite images at 1200 UTC

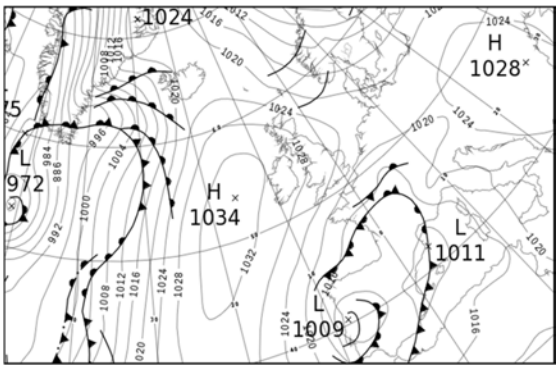



All satellite imagery copyright Met Office and EUMETSAT (European Organisation for the Exploitation of Meteorological Satellites). These show infra-red images from the geostationary MSG satellite. The rainfall rates are derived from both rain-radar and satellite data.

Daily Weather Summary for Sunday 01 December 2019

UK satellite and rain-radar precipitation rates at (L) 0000 and (R) 1200 UTC



UK wind speed and direction at (L) 0000 and (R) 1200 UTC

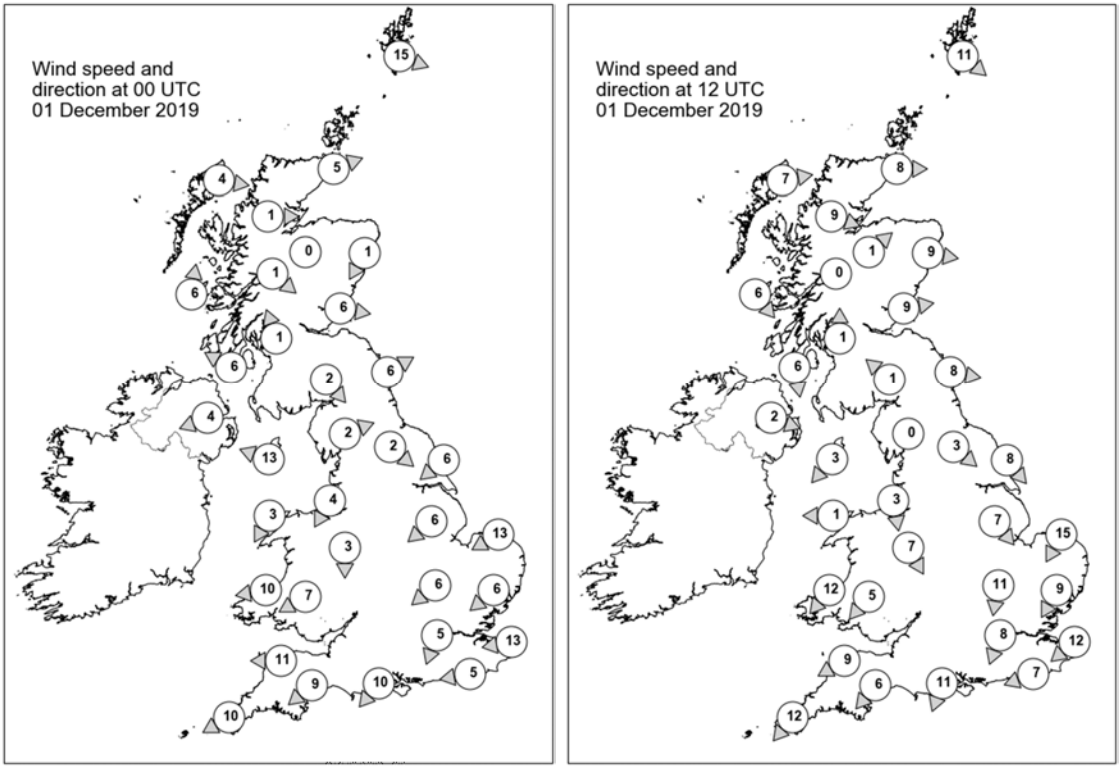

Daily Weather Summary for Sunday 01 December 2019

Selected UK readings at (L) 0000 and (R) 1200 UTC

STATIONS		0000 UTC						1200 UTC					
NO	SITE	PRESS	WDIR	WSPD	CLOUD	TEMP	TDEW	PRESS	WDIR	WSPD	CLOUD	TEMP	TDEW
1	Lerwick	1020.9	WNW	15	6	4.5	2.7	1020.8	NW	11	7	5.2	1.2
2	Wick	1024.4	WSW	5	8	2.1	0.7	1024.8	W	8	2	5.1	4.1
3	Stornoway	1025.7	W	4	4	0.7	-1.1	1027.8	W	7	7	5.8	4.5
4	Loch Glascarnoch	1027.1	W	1	1	-4.2	-5.0	1028.1	WNW	9	8	3.6	2.3
5	Aviemore	1027.4	-	0	4	-6.3	-7.1	1029.2	SW	1	6	-2.9	-3.6
6	Dyce	1025.6	NNE	1	8	-3.0	-3.5	1026.0	W	9	0	4.3	-0.1
7	Tulloch Bridge	1028.3	NW	1	8	-5.4	-5.9	1030.7	-	0	4	-1.4	-1.6
8	Tiree	1025.9	S	6	8	4.8	2.0	1029.8	NW	6	4	6.8	3.7
9	Leuchars	1025.9	W	6	8	-1.0	-2.6	1027.4	W	9	0	3.0	-1.1
10	Bishopton	1026.7	SSE	1	0	-3.3	-3.6	1029.3	S	1	9	-2.5	-2.7
11	Machrihanish	1025.9	ESE	6	5	0.2	-0.5	1029.5	N	6	0	4.9	1.4
12	Boulmer	1025.7	WSW	6	7	1.3	0.3	1026.6	W	8	0	3.1	-0.2
13	Eskdalemuir	1027.0	NW	2	8	-2.8	-3.2	1028.6	SE	1	0	-1.0	-2.6
14	Aldergrove	1025.4	ENE	4	0	1.2	0.7	1029.7	WNW	2	4	4.9	3.2
15	Shap	1026.8	WSW	2	0	-5.3	-6.4	1027.5	-	0	0	2.2	-0.5
16	Leeming	1025.7	NW	2	1	0.2	-0.1	1026.8	NW	3	0	4.2	1.0
17	Ronaldsway	1024.8	ESE	13	8	5.8	1.9	1028.1	NE	3	1	6.5	1.9
18	Bridlington	1024.5	NE	6	5	3.8	0.9	1025.5	NW	8	0	7.1	3.6
19	Crosby	1024.8	NNE	4	0	-0.9	-1.5	1027.5	N	3	0	3.6	2.4
20	Valley	1023.9	NNE	3	0	0.2	-1.0	1027.9	E	1	3	6.2	3.4
21	Waddington	1024.2	NE	6	0	1.3	-0.2	1026.1	NW	7	4	2.6	1.4
22	Shawbury	1024.2	N	3	8	2.0	1.5	1027.1	NNW	7	7	3.0	1.5
23	Weybourne	1023.3	ENE	13	3	6.6	2.9	1024.3	NNE	15	1	7.7	2.9
24	Bedford	1022.9	NE	6	8	2.8	2.4	1024.7	N	11	3	5.4	3.4
25	Aberporth	1022.4	E	10	0	3.2	1.8	1027.4	NE	12	0	5.1	1.2
26	Sennybridge	1022.6	ENE	7	8	2.0	1.5	1027.1	NE	5	1	3.0	0.6
27	Wattisham	1021.9	NE	6	8	4.6	3.5	1023.5	NNE	9	8	5.6	4.4
28	Almondsbury	-	-	-	-	-	-	-	-	-	-	-	-
29	Heathrow	1021.4	NNE	5	7	2.8	1.5	1023.2	NNE	8	3	7.2	2.9
30	Manston	1020.8	E	13	5	5.7	0.7	1021.5	NE	12	3	7.6	1.5
31	Chivenor	1019.5	E	11	5	5.5	1.9	1025.8	ENE	9	8	7.3	0.2
32	Exeter	1018.6	NE	9	8	5.1	2.2	1024.5	NE	6	8	6.2	2.7
33	Herstmonceux	1019.7	E	5	8	4.6	1.4	1020.9	ENE	7	1	7.5	2.0
34	Hurn	1019.1	NE	10	8	5.2	1.9	1023.0	NNE	11	1	7.3	3.0
35	Camborne	1017.1	ENE	10	7	6.8	3.9	1025.3	NE	12	2	6.5	2.1

Daily Weather Summary for Sunday 01 December 2019

Selected European readings at (L) 0000 and (R) 1200 UTC

STATIONS		0000 UTC						1200 UTC					
NO	SITE	PRESS	WDIR	WSPD	CLOUD	TEMP	TDEW	PRESS	WDIR	WSPD	CLOUD	TEMP	TDEW
1	Murmansk	987.5	SSW	12	4	-9.7	-11.8	980.7	S	16	8	-10.3	-12.0
2	Helsinki	1008.2	W	8	0	-6.5	-6.5	1005.5	WSW	14	7	-0.4	-1.1
3	Stockholm	1015.3	WSW	6	-	-3.4	-5.1	1011.1	SW	6	-	-1.1	-3.9
4	Oslo	1018.4	ENE	2	-	-7.7	-8.7	1013.3	E	2	7	-4.3	-5.5
5	Reykjavik	1021.6	S	3	8	3.1	1.2	1019.7	E	5	8	3.5	1.9
6	Moscow	1007.1	NW	4	7	-1.7	-6.4	1013.4	WNW	2	0	-2.4	-7.8
7	Kiev	1017.4	NW	6	7	-1.3	-3.3	1021.6	NW	6	2	2.7	-4.3
8	Warsaw	1022.4	WSW	6	1	-1.8	-3.4	1023.7	S	2	8	1.0	-1.1
9	Berlin	1023.5	W	2	-	2.7	1.7	1022.4	SSW	2	-	3.0	1.8
10	De Bilt	1023.0	ENE	2	8	-2.4	-2.8	1022.0	NE	6	8	3.9	1.6
11	Dublin	1023.6	NNW	4	3	-0.4	-0.7	1029.6	NW	8	7	5.4	3.7
12	Cork	1021.9	ENE	12	7	7.0	4.3	1029.6	NNW	10	4	5.0	1.9
13	Sofia	1024.2	W	10	1	0.9	-4.9	1026.6	-	0	0	3.1	-6.1
14	Belgrade	1027.0	W	4	0	0.9	-2.5	1026.5	E	6	2	6.8	-3.6
15	Budapest	1026.4	SW	2	-	-2.8	-4.1	1026.5	SSE	4	-	3.3	-3.3
16	Prague	1025.2	N	2	-	-0.2	-2.3	1021.6	E	8	6	3.2	-3.1
17	Munich	1022.5	E	8	7	0.0	-2.8	1017.4	E	4	7	1.2	-3.1
18	Strasbourg	1019.9	N	3	8	0.7	-0.5	1017.8	N	3	8	3.2	1.1
19	Paris	1015.1	E	11	8	4.7	1.0	1017.2	NNE	8	8	3.3	1.7
20	Jersey	1014.0	ENE	12	8	6.3	2.5	1018.9	NE	20	6	7.9	1.0
21	Milan	1022.7	ENE	2	6	8.1	6.9	1020.1	NNE	4	6	7.6	6.6
22	Marseille	1015.0	E	11	8	14.3	12.3	1011.9	WNW	5	8	11.2	10.9
23	Bordeaux	1012.5	SSW	6	8	8.9	8.0	1013.5	S	4	8	9.7	8.9
24	Rome	1020.5	E	3	-	7.2	6.6	1019.4	SSE	10	6	16.5	11.2
25	Ajaccio	1019.9	NNE	9	-	8.1	5.4	1015.3	WSW	2	-	19.7	9.0
26	Barcelona	1013.1	N	6	7	12.3	11.0	1011.6	NNE	9	6	16.9	6.6
27	Majorca	1015.1	SE	1	8	14.6	13.6	1011.5	SW	10	2	18.1	14.0
28	Madrid	1015.7	SE	4	8	7.4	6.5	1012.6	N	3	8	8.2	7.6
29	Lisbon	1017.4	-	-	-	12.8	11.3	-	-	-	-	-	-
30	Athens	1016.0	N	3	-	15.5	8.5	1021.8	NNE	5	1	16.0	0.4
31	Malta	1021.0	NNW	6	1	13.9	12.5	1021.4	SE	12	1	19.0	11.9
32	Gibraltar	1018.9	W	5	5	15.1	12.8	1014.9	W	14	4	16.7	10.8

Daily Weather Summary for Sunday 01 December 2019

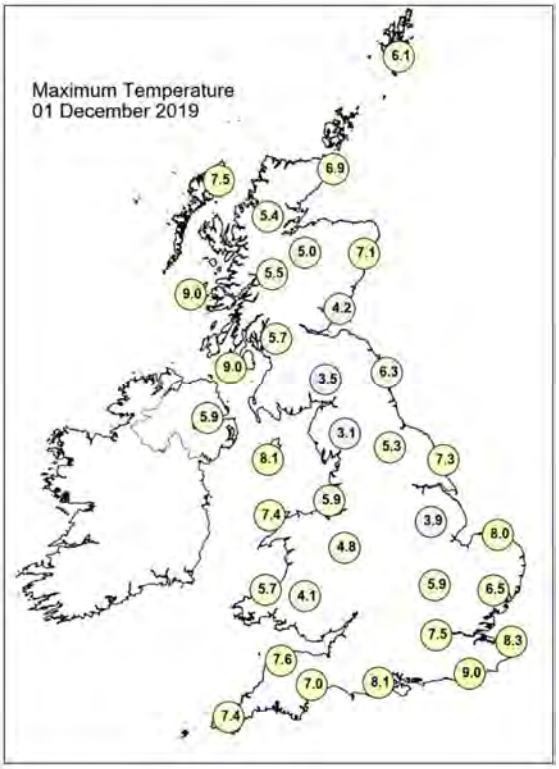

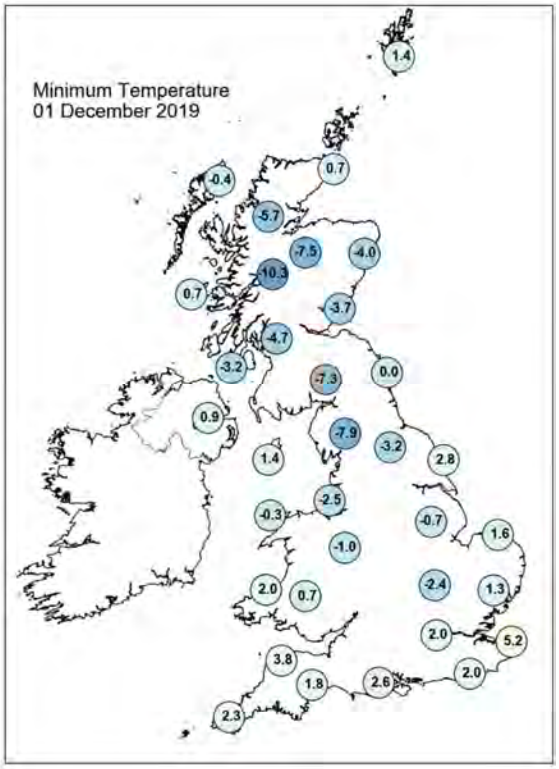

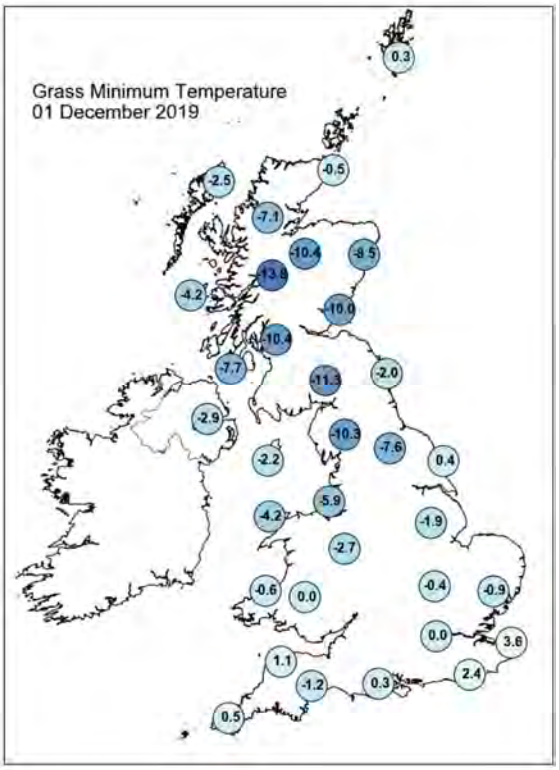

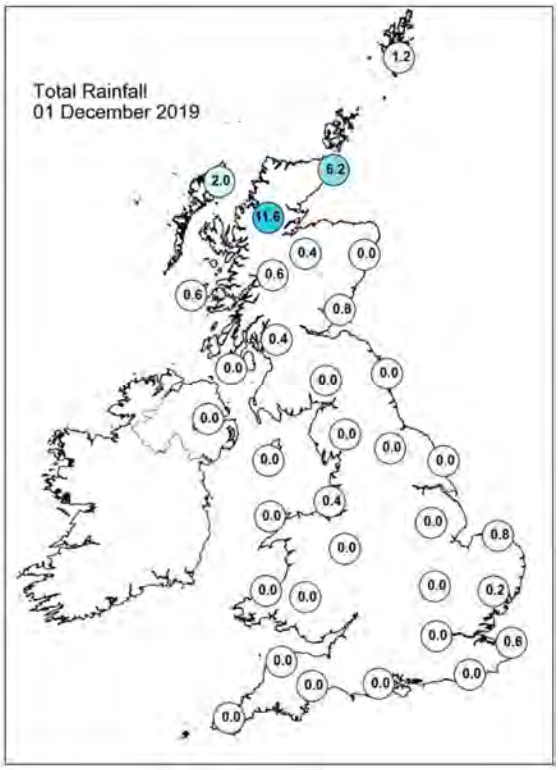

Daily Weather Summary for Sunday 01 December 2019

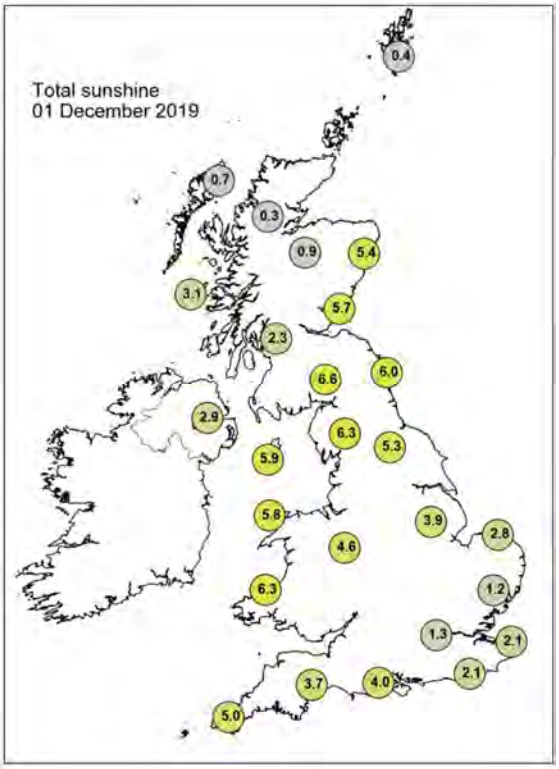

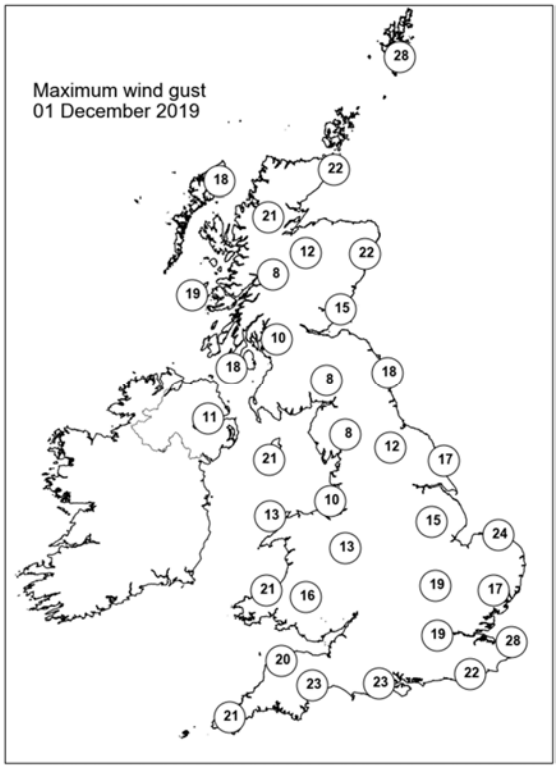

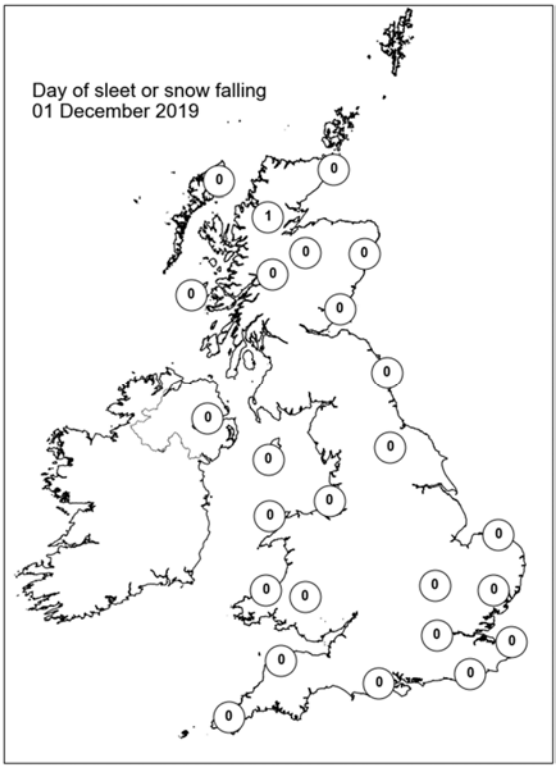

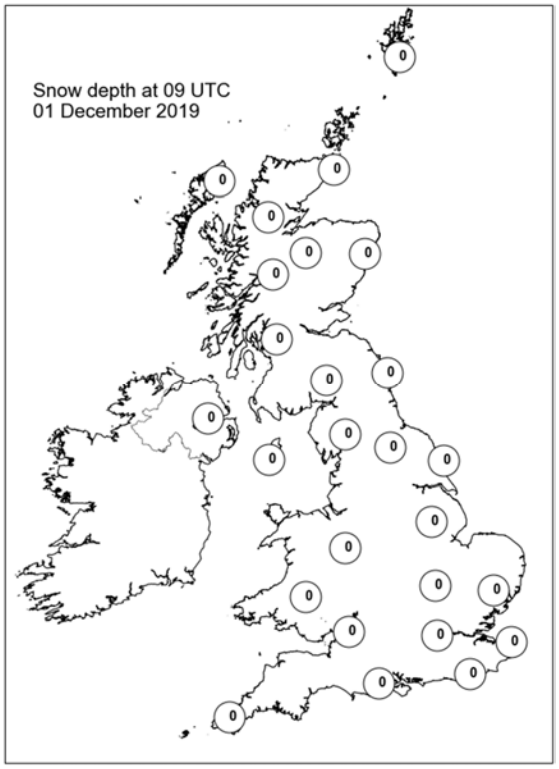

Daily Weather Summary for Monday 02 December 2019

This day's summary created 09/12/2019 02:00

Summary of the UK Weather for Monday 02 December 2019

A band of rain approached Scotland from the west in the early hours, bringing stronger winds to the north and the heaviest of the rainfall to the west coast, with showers across the rest of the country. Mostly dry and clear elsewhere, although cloudy skies spread southwards throughout the night with Northern Ireland and Scotland becoming overcast. Throughout the day, the rain made its way further south across northern England, but stayed largely confined to the northeast coast. The majority of Scotland stayed wet, with some heavy downpours of rain at times, especially in the far north. Towards the afternoon, parts of the country saw some drier spells as the rain started to move away from western areas. The rest of the UK remained dry and cold with plenty of sunny spells throughout the day. Some fog patches started to form in East Anglia during the evening.

Daily Extremes

Highest Maximum	**10.9°C** Kinlochewe (Ross & Cromarty, 25mAMSL)
Lowest Maximum	**1.9°C** Llysdinam (Powys (south), 196mAMSL)
Highest Minimum	**6.1°C** Achiltibuie No2 (Ross & Cromarty, 49mAMSL)
Lowest Minimum	**-9.2°C** Tulloch Bridge (Inverness-shire, 249mAMSL)
Lowest Grass Minimum	**-11.9°C** Faskally (Perthshire (in Tayside Region), 94mAMSL)
Most Rainfall	**38.3mm** Achfary (Sutherland, 46mAMSL)
Most Sunshine	**7.4hr** East Malling (Kent, 33mAMSL)
Highest Gust	**38Kt 44mph** Kirkwall (Orkney, 26mAMSL)
Highest Gust (mountain)	**61Kt 70mph** Cairngorm Summit (Inverness-shire, 1237mAMSL)
Greatest Snow Depth at 0900 UTC	No non-zero values

mAMSL refers to station elevation in metres above mean sea level

Daily Weather Summary for Monday 02 December 2019

North Atlantic and Europe analysis charts and satellite images at 0000 UTC

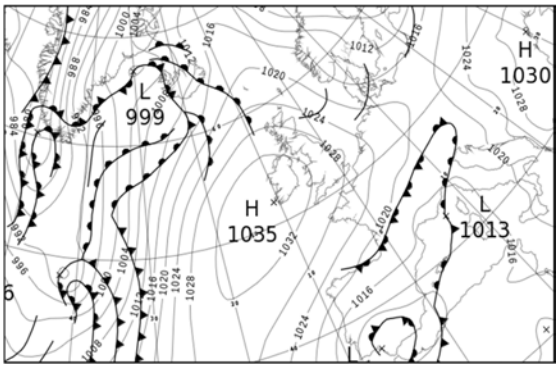

North Atlantic and Europe analysis charts and satellite images at 1200 UTC

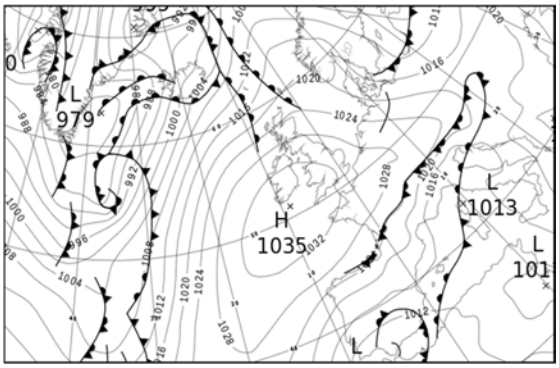



All satellite imagery copyright Met Office and EUMETSAT (European Organisation for the Exploitation of Meteorological Satellites). These show infra-red images from the geostationary MSG satellite. The rainfall rates are derived from both rain-radar and satellite data.

Daily Weather Summary for Monday 02 December 2019

UK satellite and rain-radar precipitation rates at (L) 0000 and (R) 1200 UTC



UK wind speed and direction at (L) 0000 and (R) 1200 UTC

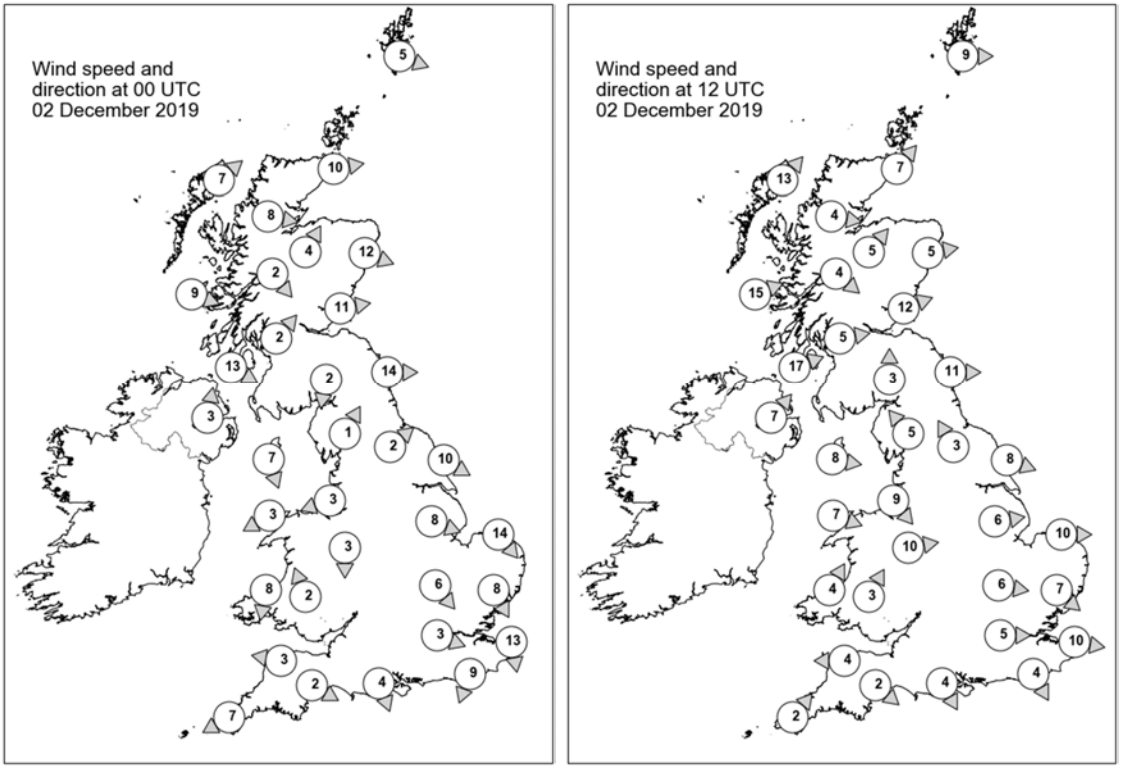

Daily Weather Summary for Monday 02 December 2019

Selected UK readings at (L) 0000 and (R) 1200 UTC

STATIONS		0000 UTC						1200 UTC					
NO	SITE	PRESS	WDIR	WSPD	CLOUD	TEMP	TDEW	PRESS	WDIR	WSPD	CLOUD	TEMP	TDEW
1	Lerwick	1022.2	WNW	5	8	3.1	0.5	1019.7	W	9	8	7.2	6.7
2	Wick	1025.3	W	10	8	6.2	5.9	1023.0	SW	7	8	6.9	5.0
3	Stornoway	1027.7	SW	7	8	6.4	6.2	1022.0	SW	13	8	8.9	8.6
4	Loch Glascarnoch	1028.6	W	8	5	3.8	2.5	1024.6	W	4	8	5.9	4.7
5	Aviemore	1028.6	SSW	4	8	3.7	1.2	1026.0	SW	5	8	4.9	4.0
6	Dyce	1026.6	WNW	12	8	5.3	2.7	1025.3	W	5	8	8.0	3.2
7	Tulloch Bridge	1030.5	NW	2	8	2.3	2.3	1027.6	NW	4	8	4.9	3.6
8	Tiree	1030.5	WNW	9	8	7.3	5.1	1027.1	WSW	15	8	9.5	7.0
9	Leuchars	1028.5	W	11	5	1.3	-0.9	1027.0	WSW	12	8	5.4	4.6
10	Bishopton	1030.5	SW	2	8	1.5	1.3	1028.4	W	5	8	7.7	6.0
11	Machrihanish	1030.9	WNW	13	8	8.3	3.1	1029.4	WSW	17	8	8.2	6.0
12	Boulmer	1028.1	W	14	0	3.7	-0.6	1027.9	W	11	7	8.1	3.9
13	Eskdalemuir	1031.8	N	2	0	-6.4	-7.2	1030.1	S	3	8	3.0	2.6
14	Aldergrove	1032.7	S	3	8	2.8	1.3	1031.4	SW	7	8	6.3	3.0
15	Shap	1032.2	SSW	1	0	-5.8	-6.3	1031.0	SE	5	8	2.6	1.8
16	Leeming	1029.9	SW	2	0	-2.3	-3.8	1029.6	SSE	3	5	8.1	3.3
17	Ronaldsway	1031.6	NNW	7	0	4.0	1.5	1031.7	W	8	8	8.5	3.7
18	Bridlington	1028.0	WNW	10	0	1.8	-0.6	1028.8	WNW	8	0	7.2	2.7
19	Crosby	1031.4	ENE	3	0	-0.6	-2.0	1031.7	NW	9	8	7.6	6.0
20	Valley	1032.0	ENE	3	0	-0.5	-2.3	1032.9	WNW	7	8	8.1	4.3
21	Waddington	1029.7	WNW	8	0	0.4	-1.8	1030.5	W	6	1	3.9	0.5
22	Shawbury	1031.4	N	3	0	-0.4	-1.2	1032.2	W	10	6	4.2	2.3
23	Weybourne	1027.6	NW	14	4	5.2	4.0	1029.8	W	10	0	5.7	2.8
24	Bedford	1029.8	NW	6	0	-0.4	-1.3	1031.7	W	6	0	4.1	1.4
25	Aberporth	1031.6	N	8	0	5.0	1.3	1033.5	SSW	4	7	6.0	3.2
26	Sennybridge	1032.9	SSE	2	0	-4.0	-4.5	1033.8	SSW	3	7	2.9	-0.3
27	Wattisham	1028.0	NNW	8	1	0.9	0.5	1030.8	NW	7	0	3.9	0.3
28	Almondsbury	-	-	-	-	-	-	-	-	-	-	-	-
29	Heathrow	1029.6	WNW	3	0	1.1	-0.3	1032.0	W	5	0	4.7	0.5
30	Manston	1027.1	N	13	1	5.1	2.5	1030.6	W	10	0	4.8	2.0
31	Chivenor	1031.6	E	3	0	0.2	-0.9	1033.7	E	4	2	4.3	0.9
32	Exeter	1031.0	WNW	2	0	2.2	0.2	1033.4	NW	2	7	3.9	1.2
33	Herstmonceux	1027.4	NNE	9	0	2.9	1.6	1031.2	NNW	4	0	6.1	1.3
34	Hurn	1030.1	NNW	4	0	0.2	-0.9	1032.7	NNW	4	7	5.7	0.7
35	Camborne	1031.6	ENE	7	1	2.0	-1.1	1033.5	SW	2	4	8.9	3.3

Daily Weather Summary for Monday 02 December 2019

Selected European readings at (L) 0000 and (R) 1200 UTC

STATIONS		0000 UTC						1200 UTC					
NO	SITE	PRESS	WDIR	WSPD	CLOUD	TEMP	TDEW	PRESS	WDIR	WSPD	CLOUD	TEMP	TDEW
1	Murmansk	977.7	N	2	8	-9.1	-10.3	977.8	W	8	7	-7.5	-8.9
2	Helsinki	1003.6	WNW	6	2	-3.4	-3.4	1003.6	W	8	0	-1.3	-2.5
3	Stockholm	1009.2	WSW	2	-	-2.8	-4.2	1010.2	W	6	-	-1.8	-5.5
4	Oslo	1013.7	N	2	-	-6.7	-7.5	1016.5	NNE	2	4	-2.9	-4.7
5	Reykjavik	-	-	-	8	-	-	997.0	SSE	17	8	8.5	6.4
6	Moscow	1016.7	W	2	0	-4.5	-6.1	1014.7	SSW	2	8	-2.6	-5.9
7	Kiev	1025.7	W	4	8	-1.3	-5.0	1019.2	SSW	8	8	0.0	-5.5
8	Warsaw	1019.9	-	0	7	1.0	-1.2	1014.7	WSW	8	7	2.6	-2.3
9	Berlin	1019.8	WNW	6	-	2.1	1.3	1019.9	W	12	-	4.3	2.2
10	De Bilt	1024.0	WNW	4	0	-2.5	-2.9	1026.7	W	4	6	8.8	5.5
11	Dublin	1033.6	W	6	2	-0.4	-1.1	1033.9	WSW	8	6	4.1	1.2
12	Cork	1034.4	NNW	10	0	1.8	0.8	1034.4	WNW	4	4	4.8	0.2
13	Sofia	1029.9	-	0	0	-4.4	-5.0	1023.5	NE	2	6	4.1	-2.5
14	Belgrade	1021.8	SE	10	6	3.6	-3.6	1015.2	SE	6	8	8.6	-1.2
15	Budapest	1022.9	ESE	4	-	0.6	-1.8	1019.0	NNW	4	-	0.3	0.0
16	Prague	1018.5	N	2	-	0.8	-2.3	1022.6	N	4	8	3.4	-3.7
17	Munich	1018.8	WNW	4	7	0.8	-0.8	1026.6	NNW	6	8	0.8	-1.9
18	Strasbourg	1020.6	NNW	6	8	2.4	0.5	1027.7	N	7	-	5.1	0.5
19	Paris	1023.7	N	11	-	1.7	-0.7	1030.2	NNE	9	2	5.8	1.1
20	Jersey	1027.6	NNE	14	8	7.5	2.7	1032.1	NNE	8	1	8.1	1.8
21	Milan	1017.3	W	2	-	7.0	6.4	1015.8	WSW	4	2	8.6	5.9
22	Marseille	1013.1	N	8	8	11.3	9.6	1015.2	NW	11	-	13.2	8.3
23	Bordeaux	1019.5	N	10	8	8.4	8.1	1024.8	NE	11	8	5.9	2.2
24	Rome	1017.6	SE	8	-	15.0	10.5	1015.4	SE	9	8	16.6	13.7
25	Ajaccio	1013.7	NE	5	8	13.1	9.2	1013.6	W	7	8	16.9	14.5
26	Barcelona	1013.9	N	10	3	11.3	8.3	1016.9	N	8	5	14.1	7.0
27	Majorca	1012.1	E	6	5	13.9	12.6	1015.0	ENE	16	7	15.0	10.3
28	Madrid	1012.9	NNE	9	8	8.0	5.7	1016.1	NE	12	3	10.9	3.3
29	Lisbon	1012.8	-	-	-	12.6	9.1	1013.8	-	-	-	14.2	5.7
30	Athens	1025.7	-	0	-	9.1	3.7	1022.9	SW	3	6	14.6	4.1
31	Malta	1020.2	SSE	8	2	16.2	11.9	1017.1	SSE	11	2	20.6	16.3
32	Gibraltar	1010.2	W	8	6	14.8	11.4	1009.5	NE	8	8	13.4	11.5

Daily Weather Summary for Monday 02 December 2019

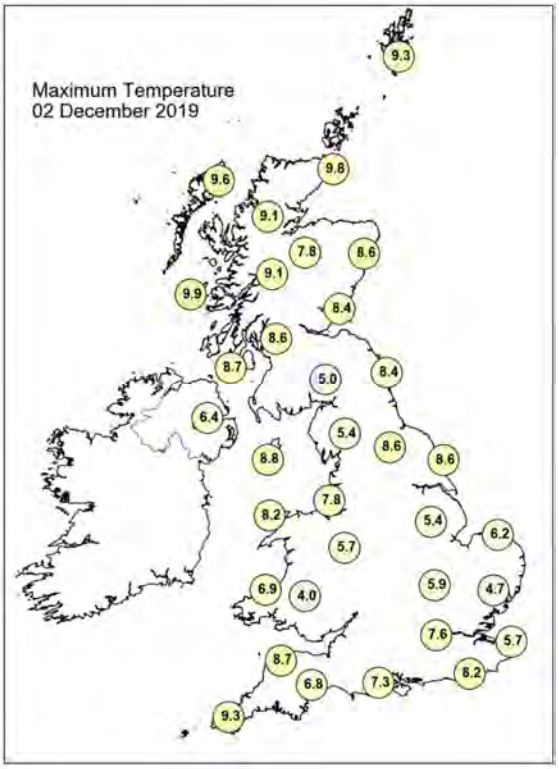

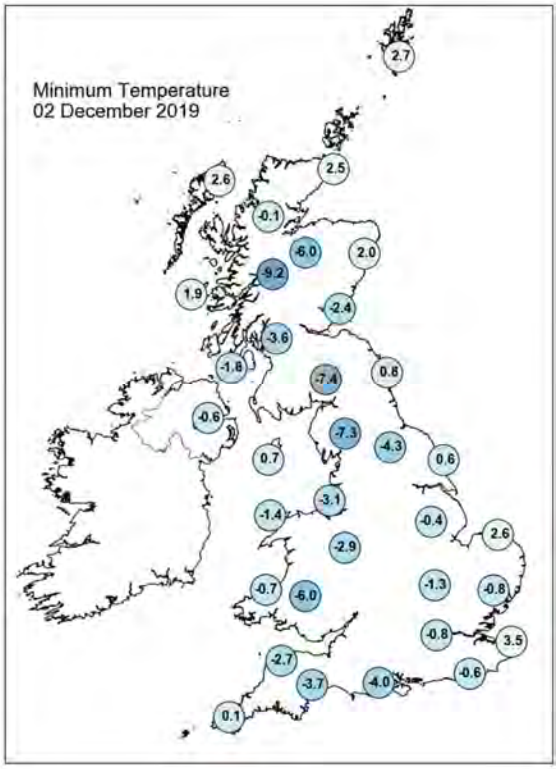

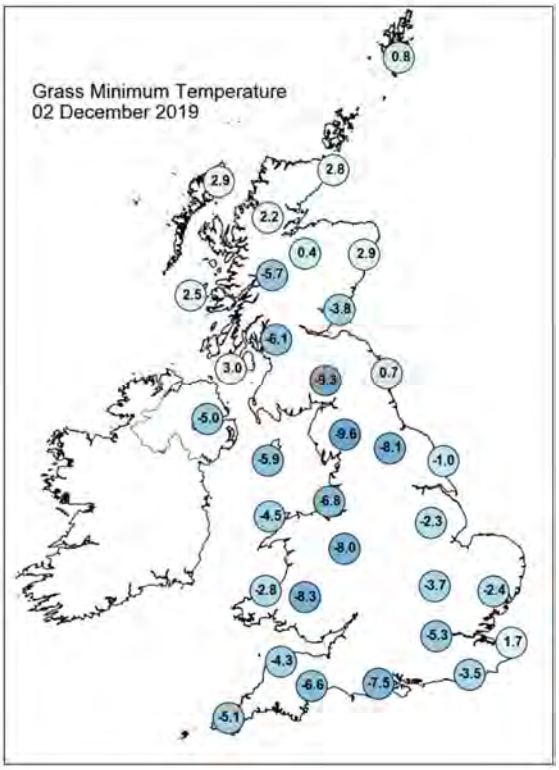

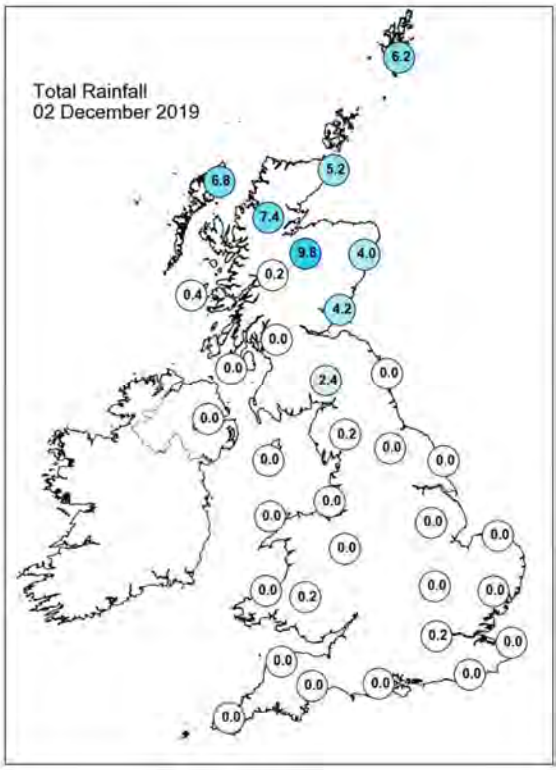

Daily Weather Summary for Monday 02 December 2019

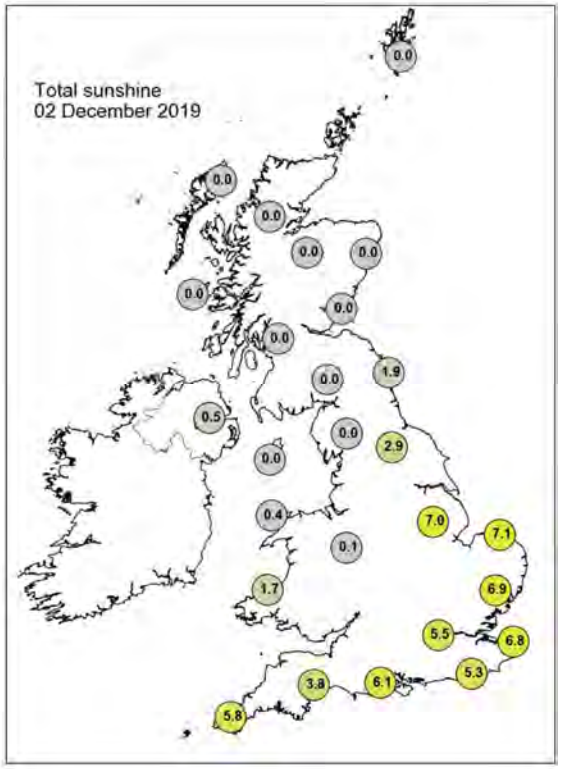

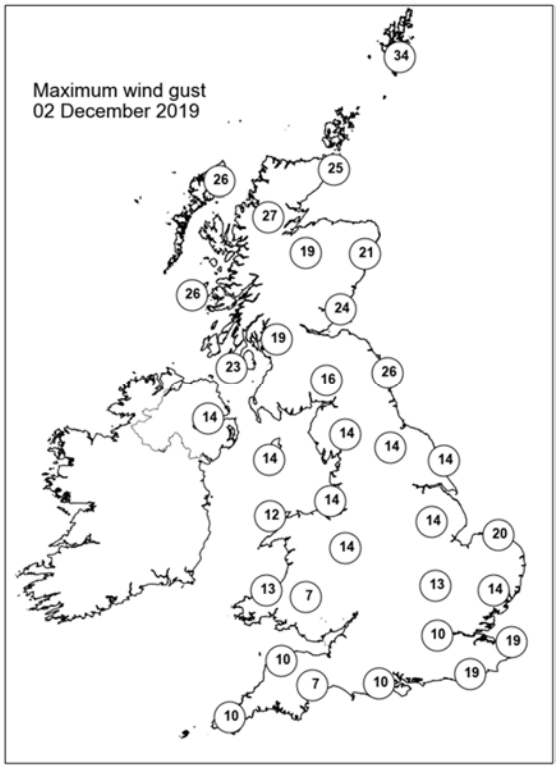

None of the selected stations observed a day of sleet or snow falling or non-zero snow depth at 0900 UTC.

Daily Weather Summary for Tuesday 03 December 2019

This day's summary created 10/12/2019 02:00

Summary of the UK Weather for Tuesday 03 December 2019

Cloudy and mostly dry overnight with some patchy rain over the east coast of Scotland and the north of England. The rain bought stronger winds and gusts around the northern coasts of Scotland and further inland into north England. The early hours were a bit murky in the southeast, but generally the clearer spells in the south led to a north/south split in temperatures, with some patchy frost forming in the south. During the afternoon, most parts of the UK were dry and fine with plenty of sunshine, though there was still a cold feel in the air. There was more cloud around for Northern Ireland and Scotland and a notable breeze, but still dry. In the south temperatures just about managed to reach double figures. Weather conditions did not change drastically into the evening and overnight, as clear skies allowed temperatures to fall quickly for many, accompanied by some fog forming in the south.

Daily Extremes

Highest Maximum	**11.6°C** Slapton (Devon, 32mAMSL)
Lowest Maximum	**4.9°C** Malham Tarn (North Yorkshire, 381mAMSL)
Highest Minimum	**9.0°C** Tiree (Argyll (in Strathclyde Region), 9mAMSL)
Lowest Minimum	**-4.7°C** Swyddffynnon (Dyfed, 168mAMSL)
Lowest Grass Minimum	**-6.5°C** Goudhurst (Kent, 85mAMSL)
Most Rainfall	**12.0mm** Achnagart (Ross & Cromarty, 15mAMSL)
Most Sunshine	**7.8hr** East Malling (Kent, 33mAMSL)
Highest Gust	**49Kt 56mph** Stornoway Airport (Western Isles, 15mAMSL)
Highest Gust (mountain)	**80Kt 92mph** Cairngorm Summit (Inverness-shire, 1237mAMSL)
Greatest Snow Depth at 0900 UTC	No non-zero values

mAMSL refers to station elevation in metres above mean sea level

Daily Weather Summary for Tuesday 03 December 2019

North Atlantic and Europe analysis charts and satellite images at 0000 UTC

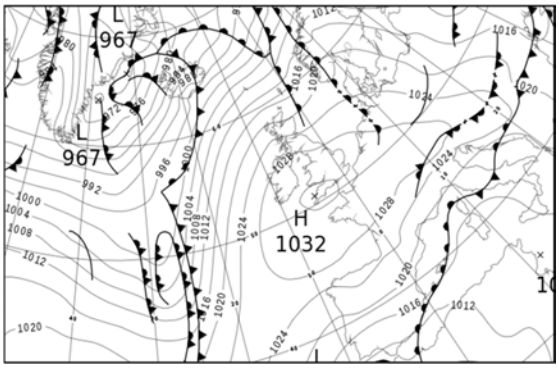



North Atlantic and Europe analysis charts and satellite images at 1200 UTC

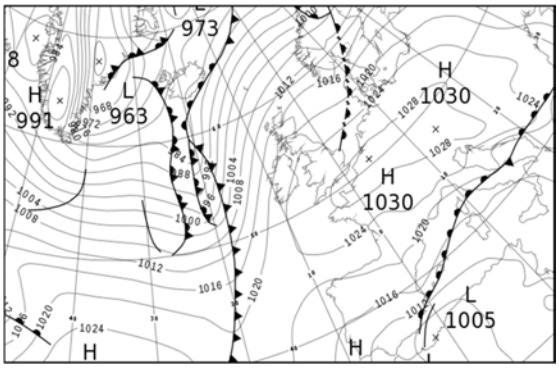



All satellite imagery copyright Met Office and EUMETSAT (European Organisation for the Exploitation of Meteorological Satellites). These show infra-red images from the geostationary MSG satellite. The rainfall rates are derived from both rain-radar and satellite data.

Daily Weather Summary for Tuesday 03 December 2019

UK satellite and rain-radar precipitation rates at (L) 0000 and (R) 1200 UTC

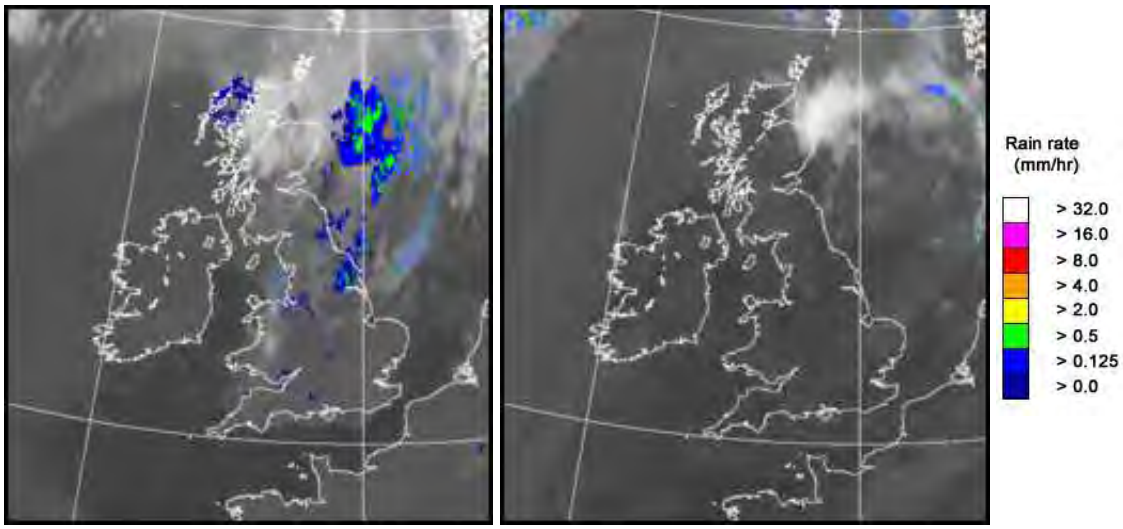

UK wind speed and direction at (L) 0000 and (R) 1200 UTC

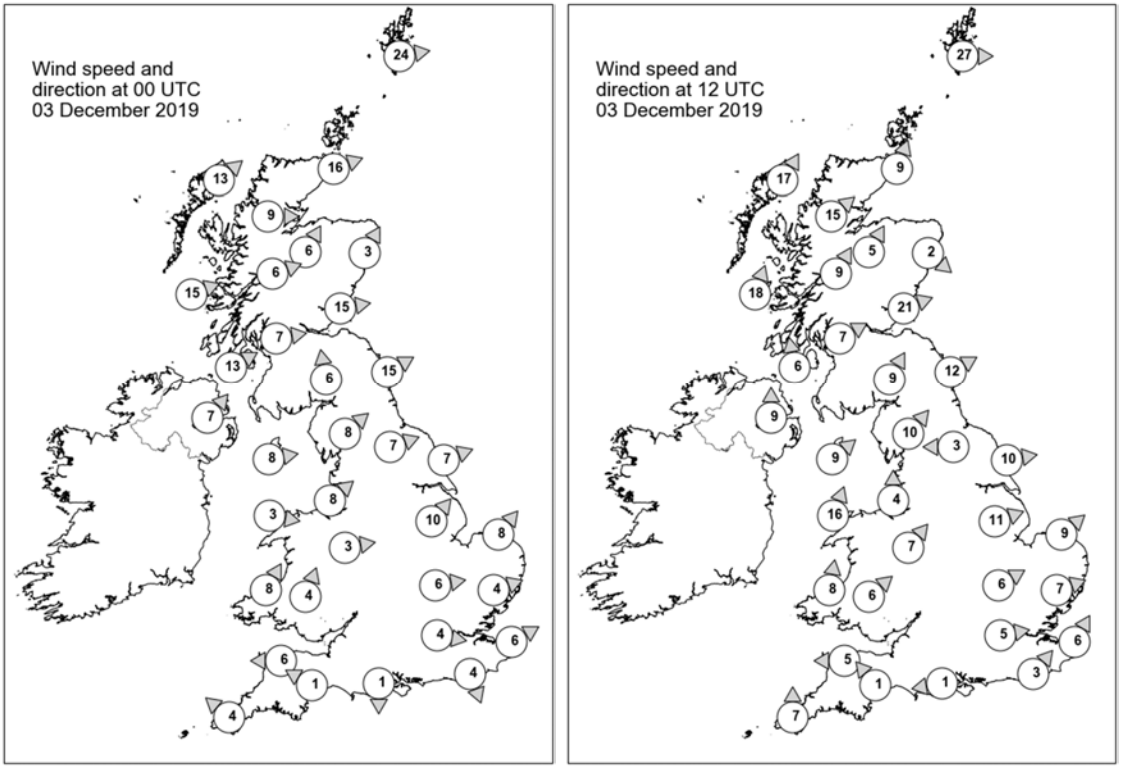

Daily Weather Summary for Tuesday 03 December 2019

Selected UK readings at (L) 0000 and (R) 1200 UTC

STATIONS		0000 UTC						1200 UTC					
NO	SITE	PRESS	WDIR	WSPD	CLOUD	TEMP	TDEW	PRESS	WDIR	WSPD	CLOUD	TEMP	TDEW
1	Lerwick	1013.5	W	24	8	9.2	9.1	1011.7	W	27	8	9.1	6.5
2	Wick	1018.6	WSW	16	8	9.1	7.0	1015.3	SSW	9	0	7.6	5.2
3	Stornoway	1020.5	SW	13	8	9.0	7.0	1014.4	SSW	17	8	10.2	6.6
4	Loch Glascarnoch	1021.5	W	9	7	7.4	4.6	1016.5	SW	15	0	7.8	3.4
5	Aviemore	1021.4	SSW	6	6	7.3	5.1	1017.6	SSW	5	4	8.3	4.1
6	Dyce	1020.8	SSW	3	8	7.0	6.1	1017.8	NW	2	0	5.5	3.8
7	Tulloch Bridge	1024.7	WSW	6	8	7.5	4.9	1020.2	SSW	9	3	6.8	3.4
8	Tiree	1024.9	WSW	15	8	9.4	5.5	1018.9	SSW	18	8	8.8	5.8
9	Leuchars	1022.9	W	15	7	8.0	6.5	1019.6	WSW	21	0	7.2	4.1
10	Bishopton	1026.0	W	7	8	8.2	5.9	1021.9	WSW	7	8	6.8	3.4
11	Machrihanish	1027.2	WSW	13	8	8.2	5.5	1021.7	S	6	4	7.6	3.9
12	Boulmer	1024.5	WSW	15	8	7.4	5.4	1021.4	WSW	12	0	7.5	3.3
13	Eskdalemuir	1027.4	S	6	8	4.4	4.1	1023.5	SSW	9	8	4.2	2.0
14	Aldergrove	1028.8	SW	7	8	5.4	3.8	1022.5	S	9	2	6.0	3.3
15	Shap	1028.4	SW	8	8	5.1	3.9	1024.2	SW	10	0	5.8	3.1
16	Leeming	1027.4	WSW	7	7	7.9	4.0	1023.5	E	3	1	8.7	1.6
17	Ronaldsway	1029.4	W	8	7	7.3	3.7	1024.2	SW	9	4	9.1	4.9
18	Bridlington	1027.4	WSW	7	8	5.4	4.1	1023.0	W	10	0	8.6	3.7
19	Crosby	1030.1	SW	8	8	6.3	4.3	1025.5	S	4	0	8.1	3.9
20	Valley	1030.5	W	3	7	5.7	3.3	1025.0	SSW	16	3	9.8	6.3
21	Waddington	1029.9	SW	10	7	3.5	2.6	1024.9	WSW	11	1	6.7	3.9
22	Shawbury	1030.7	W	3	8	4.4	3.3	1025.8	SW	7	1	7.8	4.3
23	Weybourne	1029.5	SW	8	8	3.7	3.4	1025.5	SW	9	8	6.4	4.3
24	Bedford	1031.0	W	6	8	3.3	2.0	1026.6	WSW	6	8	7.3	4.6
25	Aberporth	1031.6	SSW	8	8	5.4	3.8	1026.3	S	8	0	7.9	5.5
26	Sennybridge	1032.4	SSW	4	8	2.8	1.2	1027.1	SW	6	4	6.1	3.9
27	Wattisham	1030.8	WSW	4	4	-0.2	-0.3	1026.9	WSW	7	4	6.3	4.3
28	Almondsbury	-	-	-	-	-	-	-	-	-	-	-	-
29	Heathrow	1031.7	W	4	8	3.0	1.1	1027.7	W	5	8	7.9	3.4
30	Manston	1031.3	WSW	6	1	0.2	-0.2	1027.6	SSW	6	0	7.3	4.6
31	Chivenor	1032.6	E	6	3	1.6	0.3	1027.5	E	5	1	7.4	2.3
32	Exeter	1032.3	ESE	1	1	-0.8	-1.5	1027.5	SE	1	1	9.3	3.9
33	Herstmonceux	1031.5	NNW	4	7	1.8	1.3	1028.2	SW	3	0	8.1	4.0
34	Hurn	1032.2	N	1	8	-0.8	-1.2	1028.1	E	1	6	8.3	4.6
35	Camborne	1032.4	SE	4	0	3.0	0.2	1027.2	S	7	5	8.9	4.7

Daily Weather Summary for Tuesday 03 December 2019

Selected European readings at (L) 0000 and (R) 1200 UTC

STATIONS		0000 UTC						1200 UTC					
NO	SITE	PRESS	WDIR	WSPD	CLOUD	TEMP	TDEW	PRESS	WDIR	WSPD	CLOUD	TEMP	TDEW
1	Murmansk	984.8	NNW	19	8	-1.9	-3.6	991.0	WNW	10	3	-3.9	-6.1
2	Helsinki	1008.4	W	10	0	-5.1	-5.1	1009.5	W	8	0	-1.5	-2.5
3	Stockholm	1016.2	WSW	4	-	-3.4	-5.1	1011.7	SW	6	-	0.0	-2.6
4	Oslo	1019.7	NNE	2	-	-6.0	-7.0	1008.7	SW	4	8	-1.2	-1.7
5	Reykjavik	987.6	S	18	8	8.7	6.9	981.8	SSE	9	8	6.2	4.4
6	Moscow	1010.7	S	2	8	-2.2	-4.8	1010.2	-	0	7	-1.6	-3.9
7	Kiev	1013.0	NW	6	8	-1.8	-2.9	1016.7	N	8	8	0.7	-4.0
8	Warsaw	1017.5	WNW	8	7	1.9	0.7	1025.1	W	8	2	1.9	-1.4
9	Berlin	1024.7	WNW	8	-	1.6	0.2	1026.6	WSW	4	-	5.1	2.4
10	De Bilt	1029.0	WNW	4	8	7.2	5.5	1027.6	SW	8	0	7.8	4.4
11	Dublin	1031.0	SW	4	1	1.6	0.2	1024.1	SSE	4	1	8.0	3.7
12	Cork	1031.5	SW	4	6	3.0	1.7	1024.2	S	8	7	7.4	4.3
13	Sofia	1021.9	-	0	6	1.2	-2.5	1024.7	W	4	8	-0.2	-0.5
14	Belgrade	1025.3	WNW	4	8	2.2	1.2	1026.7	W	4	7	4.4	0.1
15	Budapest	1024.2	NW	8	-	1.7	-1.9	1026.1	NW	8	-	3.9	-0.9
16	Prague	1025.6	W	6	-	2.3	-1.1	1028.4	N	2	7	3.7	-0.9
17	Munich	1030.2	SSW	4	8	0.8	-4.1	1029.3	E	4	6	4.1	-6.7
18	Strasbourg	1030.4	SSE	1	7	-0.2	-1.2	1028.9	NNE	6	-	5.2	1.9
19	Paris	1031.1	NE	5	0	2.9	2.2	1029.0	NE	5	7	4.6	3.4
20	Jersey	1031.7	ENE	7	0	5.0	1.6	1028.4	SE	6	2	7.6	4.3
21	Milan	1021.7	NE	4	7	8.8	7.2	1024.7	ESE	7	-	9.8	3.6
22	Marseille	1018.3	N	9	7	5.8	3.0	1020.0	WSW	3	-	12.7	6.1
23	Bordeaux	1026.1	NE	7	-	2.3	-0.6	1022.3	ENE	10	-	5.7	-0.6
24	Rome	1015.2	E	4	-	13.3	12.9	1017.1	ENE	10	7	15.0	11.0
25	Ajaccio	1015.8	NE	4	7	12.3	10.9	1016.3	WSW	4	-	17.3	12.0
26	Barcelona	1018.4	N	9	1	8.3	5.6	1018.1	N	9	8	11.9	5.1
27	Majorca	1016.7	ENE	13	7	13.1	8.4	1014.8	NE	12	6	14.1	8.5
28	Madrid	1019.8	N	7	1	5.0	0.6	1016.1	NE	5	1	8.9	1.8
29	Lisbon	1015.7	-	-	-	12.3	5.1	1014.9	-	-	-	13.0	4.3
30	Athens	1020.4	N	3	-	11.5	7.5	1018.0	-	0	3	18.0	11.4
31	Malta	1014.7	SSE	14	0	18.3	16.4	1012.3	S	5	5	22.1	17.4
32	Gibraltar	1011.0	E	16	7	14.5	12.6	1010.0	SW	5	7	16.0	10.1

Daily Weather Summary for Tuesday 03 December 2019

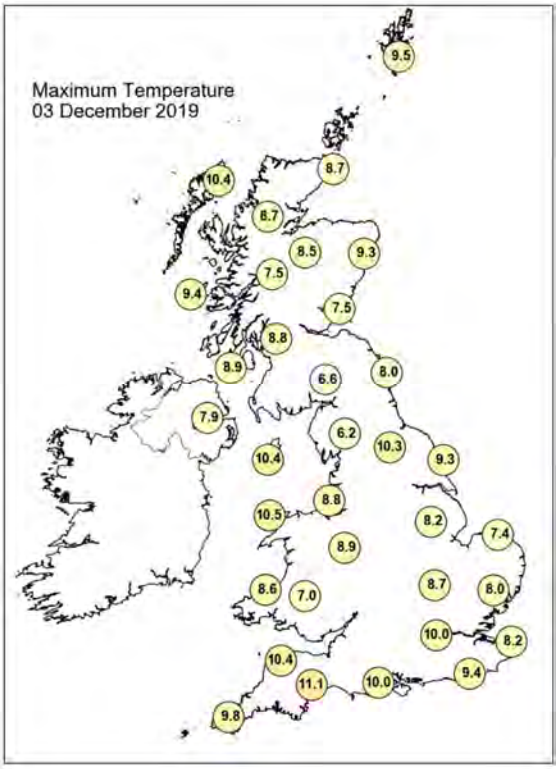

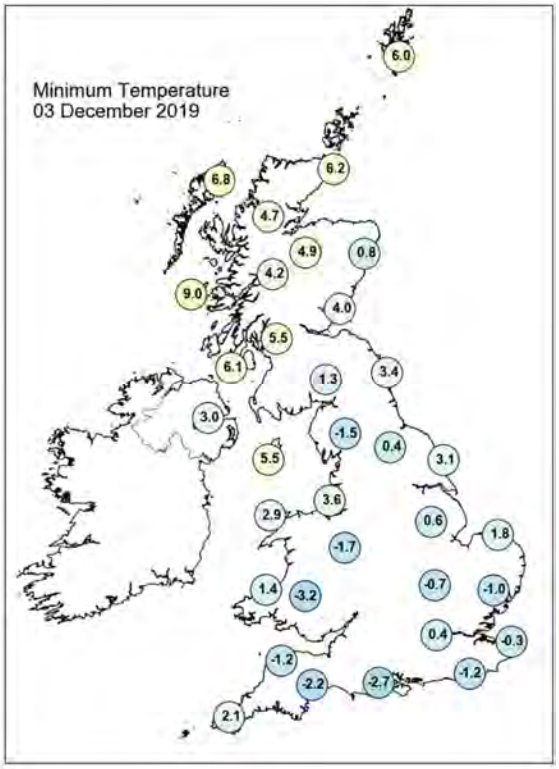

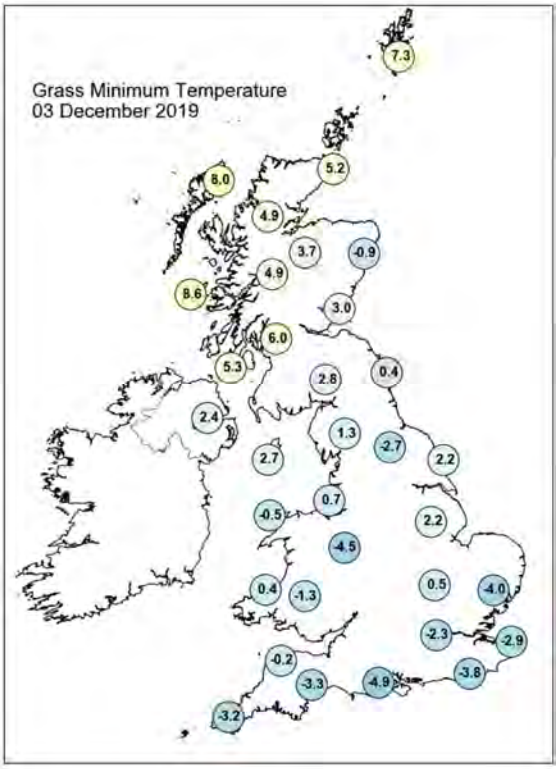

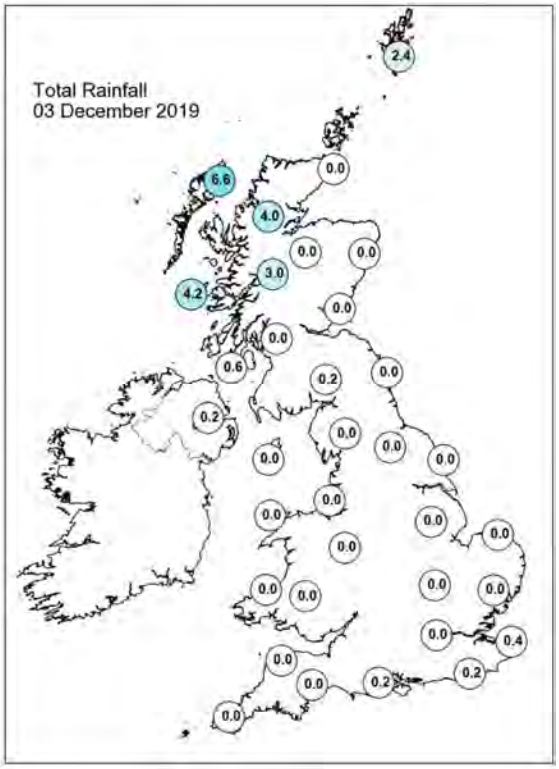

Daily Weather Summary for Tuesday 03 December 2019

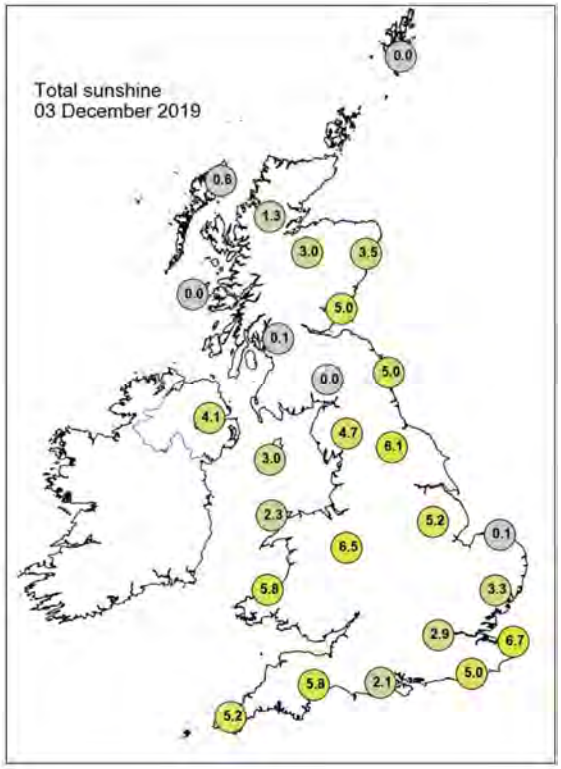

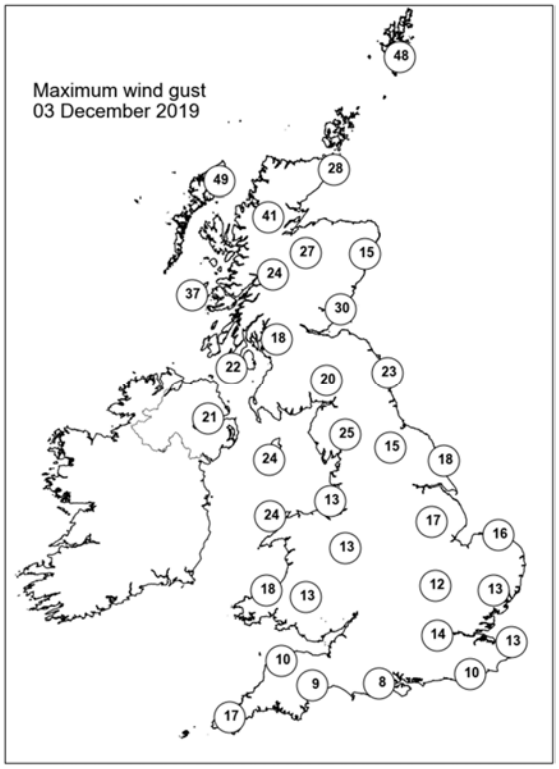

None of the selected stations observed a day of sleet or snow falling or non-zero snow depth at 0900 UTC.

Daily Weather Summary for Wednesday 04 December 2019

This day's summary created 11/12/2019 02:00

Summary of the UK Weather for Wednesday 04 December 2019

Overnight it was largely dry with patchy cloud. Some rain moved northeastwards across Northern Ireland and the western side of northern Scotland, keeping it generally milder than the south of the UK where temperatures dropped below freezing in many areas. Frost and fog formed under clear skies through the early hours in the south of England and the south of Wales. Fog was slow to clear for many areas, particularly the southeast, but once dissipated there were frequent sunny spells around all day for the southern half of the UK. Further north was a more overcast scene, with a band of rain pushing into western Scotland from the Atlantic. The rain faded into the afternoon, but some heavier showers moved in behind. Into the evening and overnight, a fading front brought outbreaks of drizzle to the north of England and cloudy remnants of the weather front were slowly moving southwards. Temperatures began to drop quickly in the south under clear skies with a widespread frost forming ahead of the cloud approaching from the north.

Daily Extremes

Highest Maximum	**11.9°C** Milford Haven Conservancy Board (Dyfed, 44mAMSL) also Treknow (Cornwall, 100mAMSL)
Lowest Maximum	**1.9°C** Shobdon Airfield (Hereford & Worcester, 99mAMSL)
Highest Minimum	**8.1°C** Aultbea No 2 (Ross & Cromarty, 11mAMSL) also Valley (Gwynedd, 10mAMSL) also Harris: Quidnish (Western Isles, 13mAMSL)
Lowest Minimum	**-4.4°C** Benson (Oxfordshire, 57mAMSL)
Lowest Grass Minimum	**-9.2°C** South Newington (Oxfordshire, 105mAMSL)
Most Rainfall	**21.4mm** Achnagart (Ross & Cromarty, 15mAMSL)
Most Sunshine	**7.2hr** East Malling (Kent, 33mAMSL)
Highest Gust	**58Kt 67mph** Lerwick (Shetland, 82mAMSL)
Highest Gust (mountain)	**83Kt 96mph** Cairngorm Summit (Inverness-shire, 1237mAMSL)
Greatest Snow Depth at 0900 UTC	No non-zero values

mAMSL refers to station elevation in metres above mean sea level

Daily Weather Summary for Wednesday 04 December 2019

North Atlantic and Europe analysis charts and satellite images at 0000 UTC

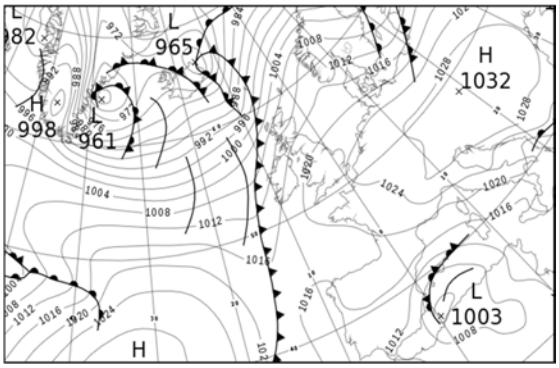



North Atlantic and Europe analysis charts and satellite images at 1200 UTC

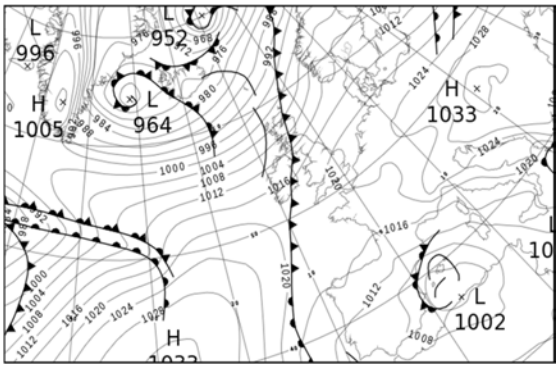



All satellite imagery copyright Met Office and EUMETSAT (European Organisation for the Exploitation of Meteorological Satellites). These show infra-red images from the geostationary MSG satellite. The rainfall rates are derived from both rain-radar and satellite data.

Daily Weather Summary for Wednesday 04 December 2019

UK satellite and rain-radar precipitation rates at (L) 0000 and (R) 1200 UTC

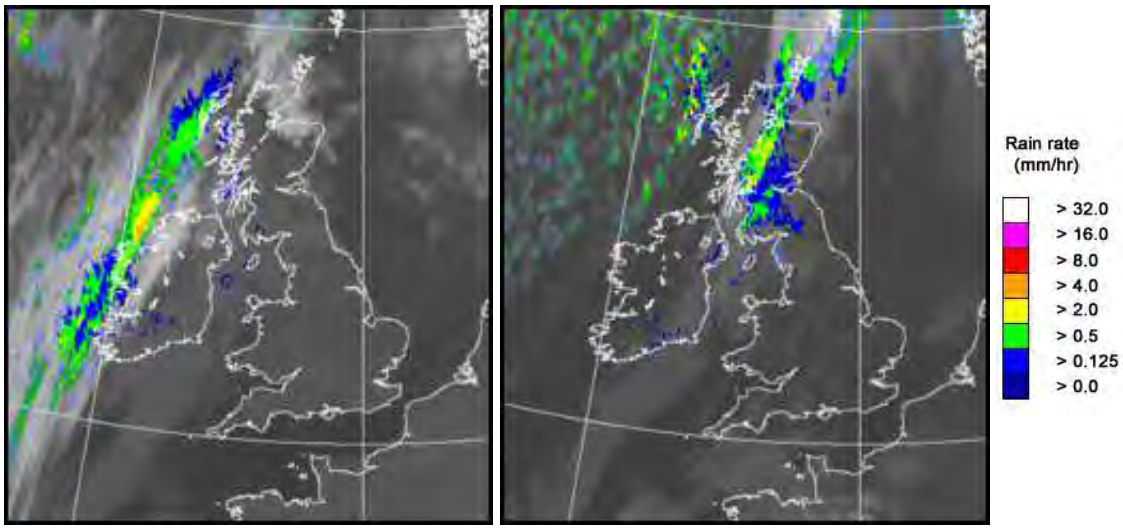

UK wind speed and direction at (L) 0000 and (R) 1200 UTC

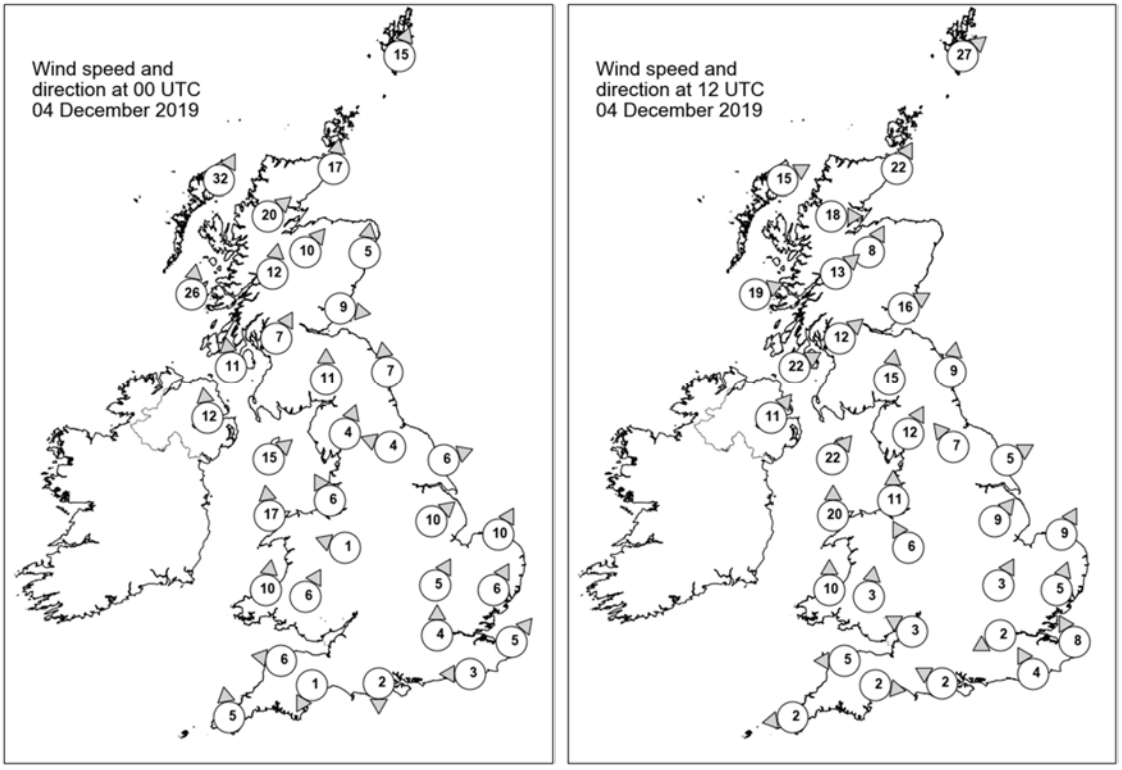

Daily Weather Summary for Wednesday 04 December 2019

Selected UK readings at (L) 0000 and (R) 1200 UTC

STATIONS		0000 UTC						1200 UTC					
NO	SITE	PRESS	WDIR	WSPD	CLOUD	TEMP	TDEW	PRESS	WDIR	WSPD	CLOUD	TEMP	TDEW
1	Lerwick	1007.9	SSW	15	1	6.9	5.4	999.4	SW	27	8	7.7	6.6
2	Wick	1009.3	S	17	8	7.0	3.4	1003.2	SSW	22	8	8.6	5.8
3	Stornoway	1005.9	SSW	32	8	9.6	6.6	1003.1	WSW	15	1	8.0	4.2
4	Loch Glascarnoch	1010.2	SW	20	6	7.1	2.4	1004.9	W	18	8	6.9	1.9
5	Aviemore	1011.2	SW	10	6	5.1	1.5	1005.9	SSW	8	8	7.1	5.4
6	Dyce	1013.1	S	5	7	5.4	2.3	1006.8	-	-	8	7.9	4.7
7	Tulloch Bridge	1013.8	S	12	3	5.8	2.5	1008.6	SW	13	8	6.5	4.8
8	Tiree	1011.2	S	26	8	8.9	5.6	1008.6	WSW	19	5	9.2	4.3
9	Leuchars	1015.2	W	9	5	4.6	2.8	1009.1	WSW	16	7	8.9	6.3
10	Bishopton	1015.9	SSW	7	7	7.4	4.8	1010.3	SW	12	7	8.0	7.1
11	Machrihanish	1015.2	S	11	8	8.1	4.8	1011.2	WSW	22	8	9.0	7.8
12	Boulmer	1017.5	S	7	1	3.5	2.5	1013.0	S	9	0	8.9	4.9
13	Eskdalemuir	1017.9	S	11	8	6.0	5.5	1013.0	S	15	8	6.5	6.1
14	Aldergrove	1016.0	S	12	7	7.0	3.7	1013.3	SW	11	8	8.2	7.3
15	Shap	1019.6	SSW	4	7	4.5	3.3	1016.1	SSW	12	8	4.4	2.8
16	Leeming	1020.1	ESE	4	6	2.3	1.8	1016.6	SE	7	4	7.2	3.8
17	Ronaldsway	1018.6	SW	15	7	9.6	5.0	1014.7	SW	22	8	10.1	6.3
18	Bridlington	1020.3	WSW	6	0	2.4	1.5	1017.5	WSW	5	0	6.6	3.2
19	Crosby	1020.3	SSE	6	8	5.5	3.3	1017.1	S	11	0	7.0	3.2
20	Valley	1019.6	S	17	8	8.9	7.0	1016.8	S	20	8	9.0	7.0
21	Waddington	1021.5	SW	10	7	4.7	2.9	1019.5	SW	9	0	6.1	3.2
22	Shawbury	1021.7	ESE	1	7	0.4	0.0	1018.7	SSE	6	1	6.2	3.1
23	Weybourne	1022.4	SSW	10	6	4.0	2.4	1020.4	SSW	9	0	7.7	4.3
24	Bedford	1022.9	SSW	5	1	3.3	2.3	1020.6	SSW	3	2	6.8	4.4
25	Aberporth	1021.1	S	10	0	4.5	3.5	1018.6	S	10	0	7.2	5.8
26	Sennybridge	1022.5	SSW	6	0	3.4	2.4	1019.3	S	3	0	6.8	3.5
27	Wattisham	1023.7	SSW	6	1	3.8	2.8	1021.2	SSW	5	0	6.9	4.1
28	Almondsbury	-	-	-	-	-	-	1020.0	ESE	3	2	6.9	3.5
29	Heathrow	1023.6	S	4	0	2.6	1.7	1020.4	ENE	2	0	8.4	3.8
30	Manston	1024.2	SW	5	1	3.0	2.1	1020.9	SSE	8	0	7.4	3.4
31	Chivenor	1022.3	E	6	0	2.0	1.2	1019.8	E	5	0	5.4	3.0
32	Exeter	1022.5	NNE	1	5	-1.5	-1.8	1019.6	W	2	4	5.9	5.0
33	Herstmonceux	1023.9	E	3	6	1.8	1.7	1020.4	SSE	4	1	8.4	5.0
34	Hurn	1023.2	N	2	7	0.1	-0.4	1019.9	ESE	2	6	7.4	4.9
35	Camborne	1021.6	S	5	1	5.0	3.3	1019.6	E	2	5	9.7	3.8

Daily Weather Summary for Wednesday 04 December 2019

Selected European readings at (L) 0000 and (R) 1200 UTC

STATIONS		0000 UTC						1200 UTC					
NO	SITE	PRESS	WDIR	WSPD	CLOUD	TEMP	TDEW	PRESS	WDIR	WSPD	CLOUD	TEMP	TDEW
1	Murmansk	992.5	SW	6	7	-9.4	-10.5	992.1	SSW	6	8	-7.8	-8.9
2	Helsinki	1002.6	WSW	10	8	2.2	2.2	1002.8	WNW	14	0	4.4	3.9
3	Stockholm	1006.3	WSW	6	-	2.6	2.3	1009.1	WSW	8	-	3.0	2.5
4	Oslo	1009.4	NNE	2	-	-0.1	-0.2	1008.9	NNE	2	9	0.1	0.0
5	Reykjavik	977.4	W	10	7	2.1	0.0	974.5	S	4	6	-1.6	-2.1
6	Moscow	1013.0	W	2	8	-3.0	-5.2	1009.3	SW	2	8	-0.8	-3.7
7	Kiev	1025.2	NW	4	8	-0.6	-5.4	1024.9	W	8	2	1.4	-4.5
8	Warsaw	1024.8	SSW	4	3	-0.9	-2.6	1023.5	WSW	6	8	3.7	2.1
9	Berlin	1024.5	WSW	6	-	5.6	3.9	1023.7	WSW	8	-	6.6	2.5
10	De Bilt	1024.9	SSW	4	0	2.1	0.9	1022.3	SSE	4	0	5.6	2.8
11	Dublin	1018.1	SSW	8	7	8.0	3.0	1015.4	WSW	12	6	8.9	5.8
12	Cork	1017.3	S	10	7	8.3	5.2	1017.0	NW	8	6	8.9	8.2
13	Sofia	1027.5	W	4	8	-1.3	-1.6	1029.4	E	2	7	0.4	-1.6
14	Belgrade	1029.1	W	4	7	2.4	1.5	1031.3	WNW	2	7	3.6	0.6
15	Budapest	1031.0	ENE	4	-	-5.3	-6.1	1032.6	S	4	-	-2.3	-2.4
16	Prague	1028.0	N	2	-	1.8	-0.9	1026.3	N	4	0	4.8	-1.5
17	Munich	1027.6	E	6	8	-1.1	-3.6	1022.9	E	6	0	2.0	-4.4
18	Strasbourg	1025.7	N	5	-	-1.0	-1.6	1021.4	NW	2	-	3.6	-0.4
19	Paris	1023.8	-	0	0	2.0	1.3	1020.2	E	3	1	4.4	0.0
20	Jersey	1022.5	ESE	8	0	3.0	1.6	1019.8	E	3	8	3.4	1.7
21	Milan	1027.5	E	3	6	7.0	-0.9	1025.9	SSE	4	0	7.7	-0.9
22	Marseille	1020.4	SE	3	-	4.5	3.8	1014.3	ESE	14	7	13.6	1.9
23	Bordeaux	1020.1	-	0	-	-0.9	-1.3	1015.5	ENE	7	-	8.6	3.4
24	Rome	1019.1	NNE	11	-	8.8	0.5	1017.8	ENE	9	0	13.5	2.3
25	Ajaccio	1017.2	NE	5	-	7.8	6.7	1013.0	N	2	6	15.7	10.5
26	Barcelona	1014.7	ENE	21	8	14.6	8.8	1008.1	ENE	23	8	12.3	12.1
27	Majorca	1007.8	ENE	12	8	15.8	13.8	1004.0	ENE	5	8	11.3	10.0
28	Madrid	1015.6	NNE	4	8	6.0	2.6	1009.4	N	8	8	9.8	6.4
29	Lisbon	1013.5	-	-	-	9.6	6.1	1011.3	-	-	-	12.4	5.4
30	Athens	1017.2	N	3	-	14.1	11.9	1020.2	N	12	7	11.4	6.8
31	Malta	1015.4	ENE	4	5	15.6	15.5	1014.0	E	23	7	17.7	14.9
32	Gibraltar	1011.6	W	6	2	14.2	12.3	1010.0	W	14	7	15.7	9.6

Daily Weather Summary for Wednesday 04 December 2019

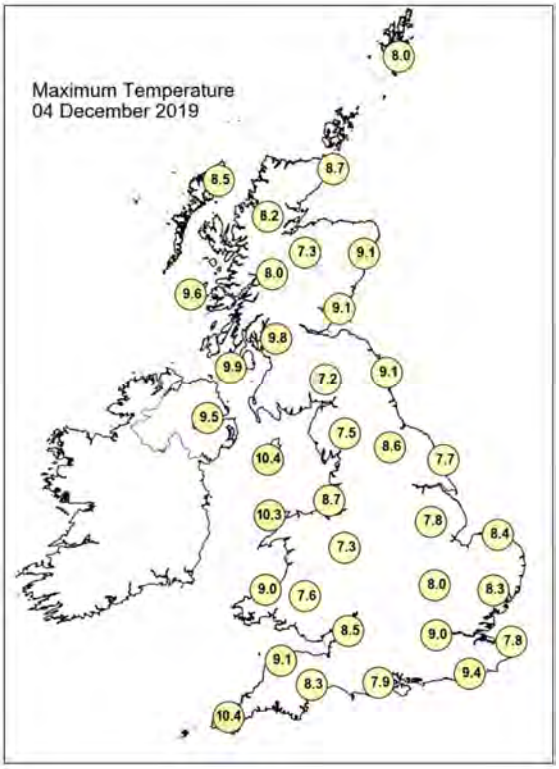

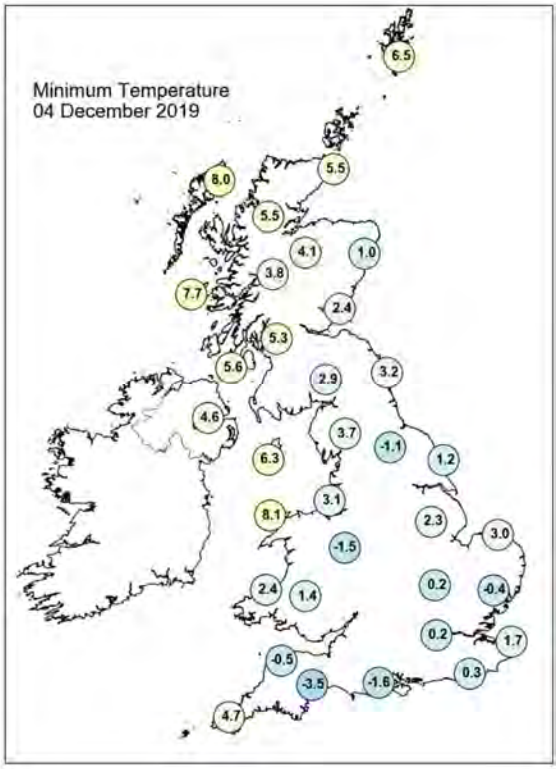

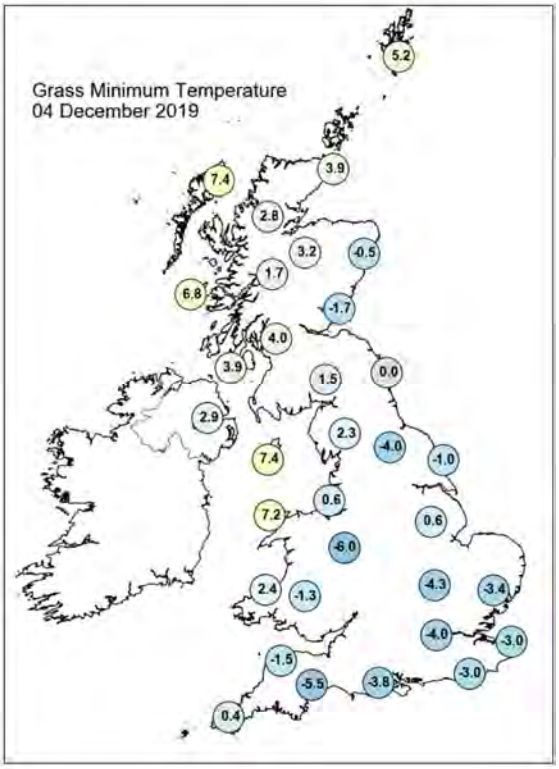

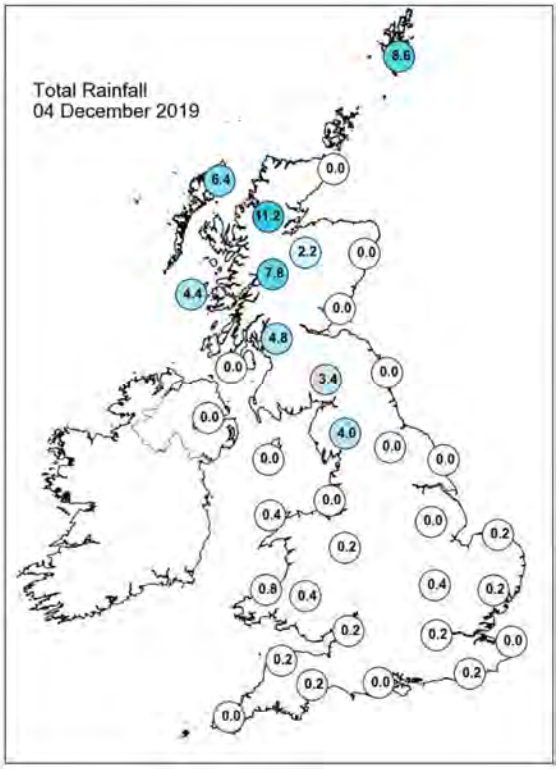

Daily Weather Summary for Wednesday 04 December 2019

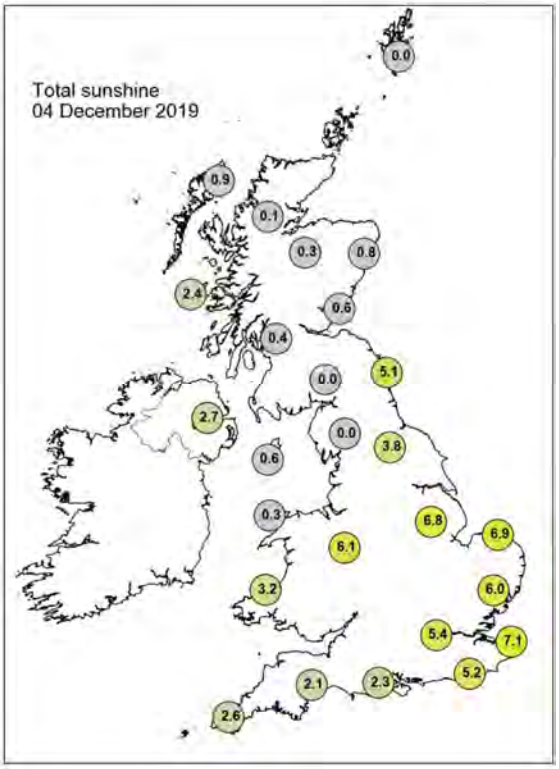

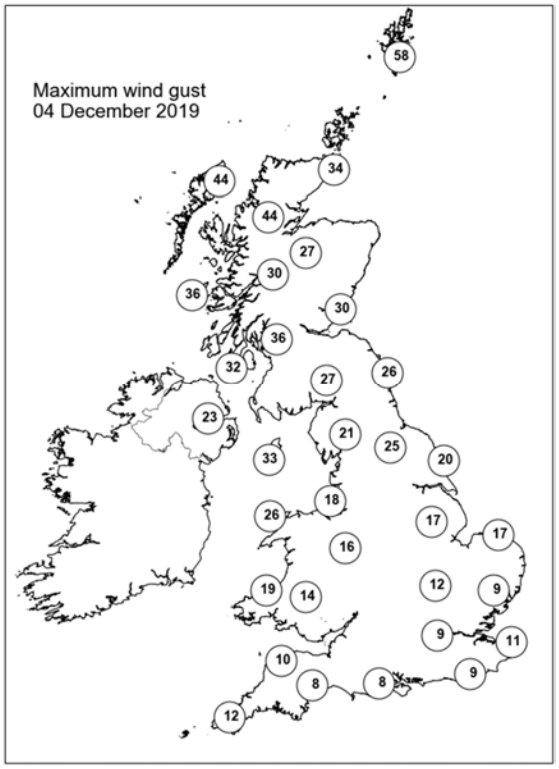

None of the selected stations observed a day of sleet or snow falling or non-zero snow depth at 0900 UTC.

Daily Weather Summary for Thursday 05 December 2019

This day's summary created 12/12/2019 02:00

Summary of the UK Weather for Thursday 05 December 2019

It was chilly overnight with freezing fog throughout the south of England. Showers continued to move eastwards into northern Scotland and strengthening winds kept it slightly milder than the south of the UK. A band of cloud moved in allowing temperatures to pick up before dawn. The majority of England remained dry through the morning, with the heavier rain across Northern Ireland and western Scotland. This rain pushed southeast across Wales during the afternoon. There were also strong winds observed across Wales and the Midlands. Into the evening, the rain continued to spread southeast, with some heavy bursts over Cumbria and central Wales. Temperatures were milder in the north than of late.

Daily Extremes

Highest Maximum	**14.2°C** Murlough (Down, 12mAMSL)
Lowest Maximum	**7.3°C** Baltasound No 2 (Shetland, 15mAMSL)
Highest Minimum	**7.4°C** Aberdaron (Gwynedd, 95mAMSL)
Lowest Minimum	**-5.7°C** South Farnborough (Hampshire, 65mAMSL)
Lowest Grass Minimum	**-9.6°C** South Newington (Oxfordshire, 105mAMSL)
Most Rainfall	**69.0mm** Achnagart (Ross & Cromarty, 15mAMSL)
Most Sunshine	**3.5hr** Teignmouth (Devon, 3mAMSL)
Highest Gust	**60Kt 69mph** Lerwick (Shetland, 82mAMSL)
Highest Gust (mountain)	**91Kt 105mph** Cairngorm Summit (Inverness-shire, 1237mAMSL)
Greatest Snow Depth at 0900 UTC	No non-zero values

mAMSL refers to station elevation in metres above mean sea level

Daily Weather Summary for Thursday 05 December 2019

North Atlantic and Europe analysis charts and satellite images at 0000 UTC

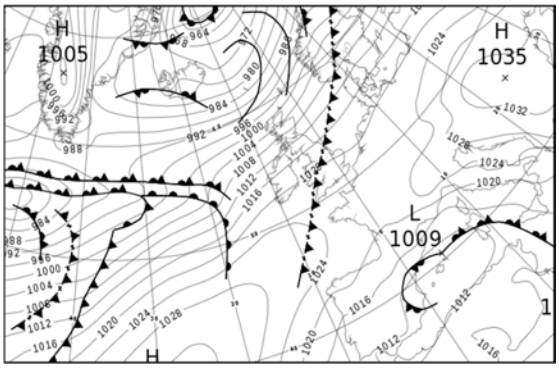



North Atlantic and Europe analysis charts and satellite images at 1200 UTC

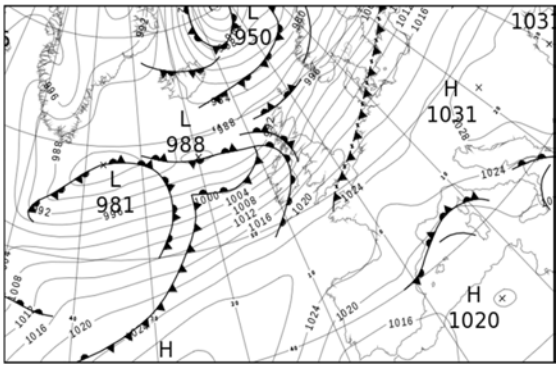



All satellite imagery copyright Met Office and EUMETSAT (European Organisation for the Exploitation of Meteorological Satellites). These show infra-red images from the geostationary MSG satellite. The rainfall rates are derived from both rain-radar and satellite data.

Daily Weather Summary for Thursday 05 December 2019

UK satellite and rain-radar precipitation rates at (L) 0000 and (R) 1200 UTC



UK wind speed and direction at (L) 0000 and (R) 1200 UTC

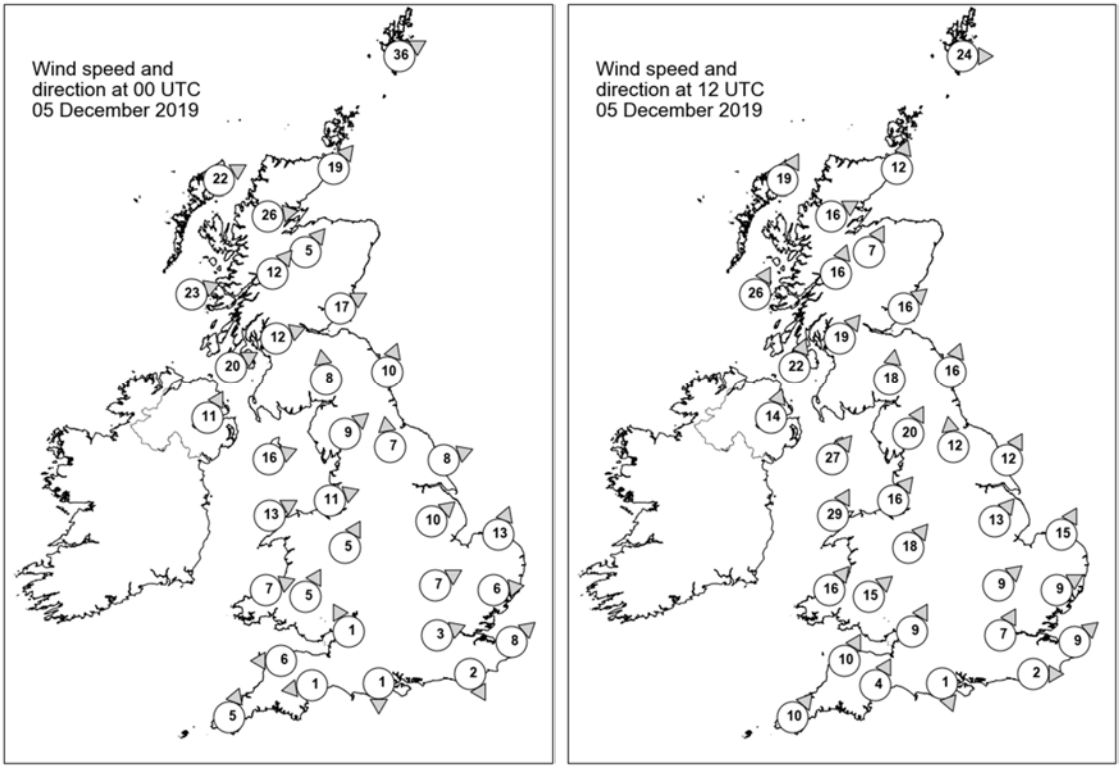

Daily Weather Summary for Thursday 05 December 2019

Selected UK readings at (L) 0000 and (R) 1200 UTC

STATIONS		0000 UTC						1200 UTC					
NO	SITE	PRESS	WDIR	WSPD	CLOUD	TEMP	TDEW	PRESS	WDIR	WSPD	CLOUD	TEMP	TDEW
1	Lerwick	995.4	WSW	36	8	6.3	3.3	989.6	W	24	8	7.1	5.4
2	Wick	1001.9	SW	19	0	5.9	1.2	993.9	SSW	12	7	8.5	5.7
3	Stornoway	1001.5	WSW	22	7	6.2	3.9	991.7	SSW	19	8	9.3	8.8
4	Loch Glascarnoch	1004.2	W	26	6	5.0	1.5	994.5	WSW	16	8	7.7	5.6
5	Aviemore	1006.0	SW	5	7	4.5	1.8	996.7	SSW	7	7	6.6	4.9
6	Dyce	1007.2	-	-	4	5.4	2.0	999.0	-	-	7	7.7	4.3
7	Tulloch Bridge	1008.6	SW	12	8	5.9	1.3	998.4	SSW	16	8	6.6	5.4
8	Tiree	1008.8	WSW	23	3	7.9	3.6	995.6	SSW	26	7	9.9	9.4
9	Leuchars	1009.3	WSW	17	4	5.7	3.8	1001.6	SW	16	7	7.5	6.0
10	Bishopton	1011.5	WSW	12	7	6.3	4.9	1001.8	SW	19	8	7.3	6.7
11	Machrihanish	1012.7	WSW	20	5	7.5	4.5	1001.9	SSW	22	8	8.4	7.2
12	Boulmer	1013.5	SSW	10	0	5.9	3.8	1005.9	SSW	16	8	8.6	4.7
13	Eskdalemuir	1014.3	S	8	8	4.7	3.6	1006.2	S	18	8	6.0	5.2
14	Aldergrove	1014.9	SSW	11	0	5.0	3.7	1004.2	SSW	14	8	8.2	7.0
15	Shap	1016.1	SW	9	4	5.7	3.6	1009.1	SSW	20	8	6.9	5.0
16	Leeming	1016.8	S	7	6	6.3	4.3	1011.1	S	12	7	7.4	3.8
17	Ronaldsway	1016.6	WSW	16	7	8.6	4.8	1008.8	SW	27	8	9.5	7.8
18	Bridlington	1016.8	WSW	8	0	4.0	2.7	1012.3	SSW	12	5	6.3	3.9
19	Crosby	1018.4	WSW	11	0	6.4	5.3	1012.8	SW	16	8	8.8	6.0
20	Valley	1018.6	WSW	13	0	8.4	5.1	1012.8	SSW	29	8	9.7	8.4
21	Waddington	1019.0	SW	10	0	2.6	1.5	1015.6	SW	13	7	6.0	4.0
22	Shawbury	1019.5	SSW	5	8	7.0	5.4	1015.2	SW	18	7	9.0	5.1
23	Weybourne	1019.4	SSW	13	0	2.8	2.1	1016.7	SSW	15	5	5.8	3.7
24	Bedford	1020.4	WSW	7	9	0.7	0.7	1018.5	SW	9	6	5.0	4.9
25	Aberporth	1020.5	WSW	7	3	6.3	5.6	1016.5	SW	16	8	8.9	7.0
26	Sennybridge	1021.1	SSW	5	8	5.5	5.2	1017.4	SW	15	8	6.6	5.7
27	Wattisham	1020.8	W	6	0	-1.1	-1.3	1019.4	WSW	9	9	3.3	3.3
28	Almondsbury	1021.9	SSE	1	0	-1.6	-1.8	1019.4	SSW	9	1	7.9	5.6
29	Heathrow	1021.5	WSW	3	9	-0.2	-0.3	1020.3	SSW	7	4	6.0	4.6
30	Manston	1020.7	SW	8	0	0.9	0.5	1020.4	SW	9	0	4.6	3.3
31	Chivenor	1022.2	E	6	8	2.6	1.3	1020.5	SSW	10	4	8.4	6.1
32	Exeter	1022.6	E	1	7	-2.7	-2.9	1021.2	SSW	4	8	-	6.8
33	Herstmonceux	1021.2	NNW	2	0	0.3	0.3	1021.4	W	2	7	5.3	4.5
34	Hurn	1022.2	N	1	1	-3.8	-4.4	1021.1	NNW	1	6	8.6	7.0
35	Camborne	1022.9	SSW	5	8	7.1	4.7	1021.9	SW	10	5	9.1	6.4

Daily Weather Summary for Thursday 05 December 2019

Selected European readings at (L) 0000 and (R) 1200 UTC

STATIONS		0000 UTC						1200 UTC					
NO	SITE	PRESS	WDIR	WSPD	CLOUD	TEMP	TDEW	PRESS	WDIR	WSPD	CLOUD	TEMP	TDEW
1	Murmansk	986.6	S	10	8	-3.8	-4.2	975.5	SSW	6	8	-2.2	-2.5
2	Helsinki	1003.5	SW	12	8	3.9	3.9	997.1	SW	16	8	6.1	4.8
3	Stockholm	1005.8	SW	10	-	3.9	2.6	1000.0	SW	12	-	7.6	3.0
4	Oslo	1003.6	W	2	-	2.3	2.2	994.9	SSW	10	6	4.2	1.6
5	Reykjavik	-	-	-	8	-	-	985.7	NNW	2	1	-1.2	-4.1
6	Moscow	1007.9	W	2	8	0.6	0.0	1010.6	WSW	4	8	1.6	0.8
7	Kiev	1024.4	WNW	8	8	0.8	-1.5	1024.2	WNW	8	3	4.7	0.5
8	Warsaw	1025.1	SSE	2	0	-0.5	-3.0	1021.4	SSW	4	1	4.3	-5.2
9	Berlin	1021.8	S	4	-	0.1	-0.9	1019.8	SSW	6	-	3.6	-0.5
10	De Bilt	1020.0	S	4	4	-1.8	-2.3	1020.3	S	8	9	1.1	0.9
11	Dublin	1018.1	SW	8	2	5.6	3.3	1008.3	SW	19	8	9.5	7.0
12	Cork	1021.3	SW	8	3	3.3	2.7	1014.5	SW	17	8	9.3	8.9
13	Sofia	1033.2	SSE	2	0	-3.8	-4.1	1032.4	-	0	0	-1.7	-2.5
14	Belgrade	1031.3	SE	4	0	-0.8	-1.5	1029.2	W	6	4	2.9	-0.6
15	Budapest	1032.5	E	4	-	-2.0	-2.3	1031.3	SE	6	-	-1.8	-3.1
16	Prague	1025.3	ESE	4	-	-2.0	-4.7	1025.1	SE	6	8	-0.8	-4.2
17	Munich	1022.9	WSW	2	8	-2.1	-3.3	1024.7	N	4	1	-0.7	-4.2
18	Strasbourg	1023.1	S	3	9	-2.8	-2.9	1024.7	SSE	2	9	-1.8	-1.9
19	Paris	1022.1	NNW	2	9	-1.3	-2.0	1024.5	SSW	3	9	0.4	0.3
20	Jersey	1022.3	S	2	8	5.3	3.6	1023.8	SW	6	7	9.7	6.3
21	Milan	1024.9	-	0	4	1.9	1.0	1026.7	N	2	-	7.3	1.2
22	Marseille	1016.2	NE	10	-	11.9	2.9	1021.5	WSW	1	8	11.6	7.1
23	Bordeaux	1019.7	N	3	8	6.7	5.0	1023.8	NNW	5	-	10.4	5.8
24	Rome	1019.1	NE	5	-	7.2	2.2	1022.0	NE	8	8	13.3	3.7
25	Ajaccio	1014.5	E	4	8	13.4	7.8	1018.5	SE	4	-	20.6	9.8
26	Barcelona	1012.7	NNE	8	8	11.3	11.3	1017.8	ENE	16	8	13.8	9.9
27	Majorca	1010.0	N	4	3	8.3	7.2	1016.3	SW	7	3	16.8	11.9
28	Madrid	1012.6	N	8	7	9.0	4.4	1018.5	NNE	10	5	11.3	4.6
29	Lisbon	1013.6	-	-	-	11.8	6.6	1016.9	-	-	-	14.6	5.7
30	Athens	1026.4	N	1	-	10.7	5.1	1027.0	N	7	-	12.6	3.0
31	Malta	1015.8	E	14	6	16.9	14.8	1018.8	NE	7	7	18.5	17.5
32	Gibraltar	1011.5	W	4	8	12.9	8.9	1014.0	ENE	7	7	15.3	10.4

Daily Weather Summary for Thursday 05 December 2019

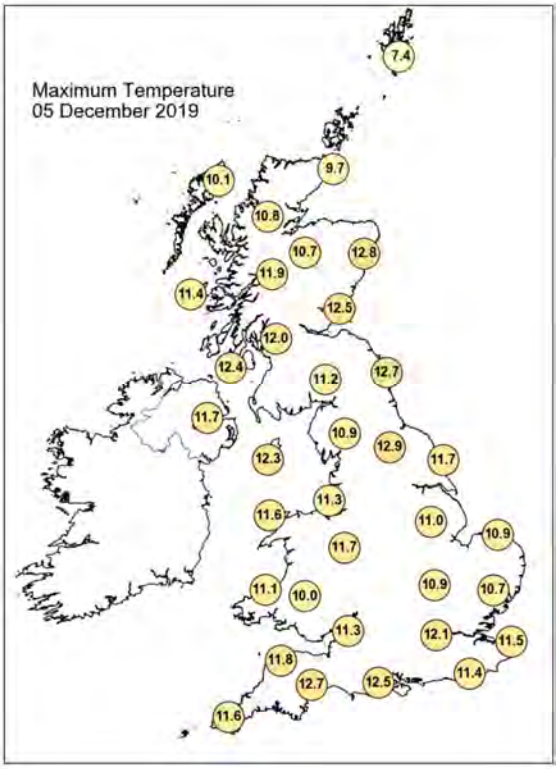

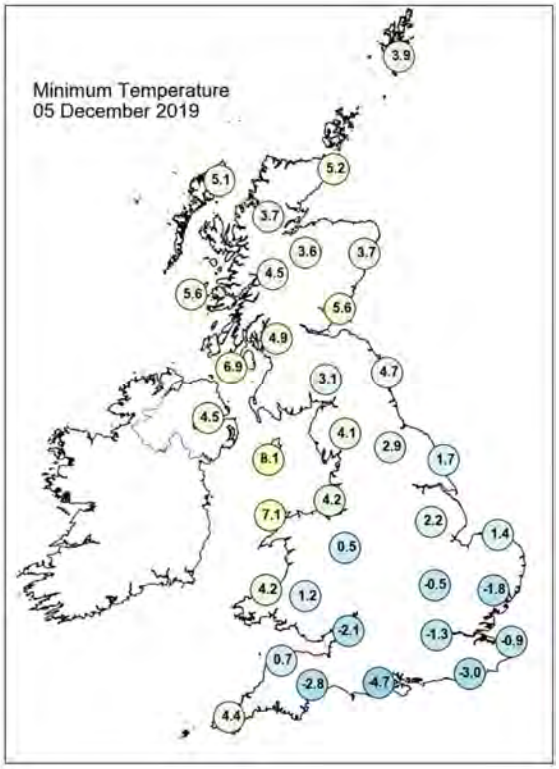

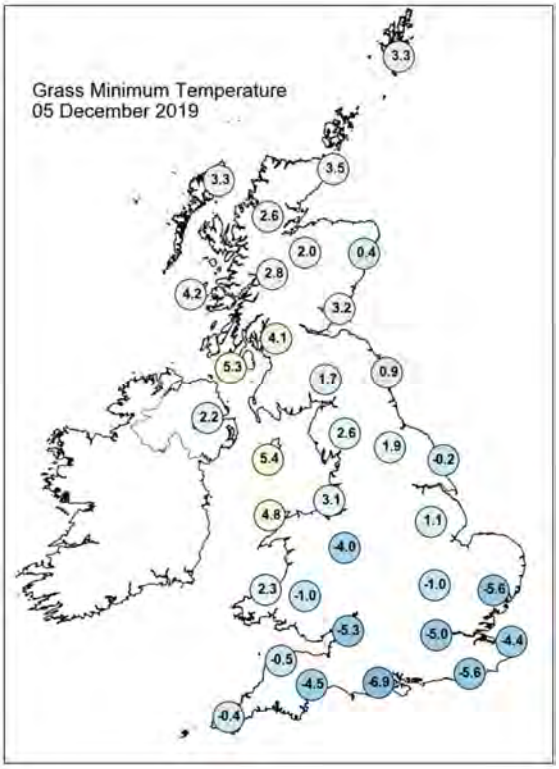

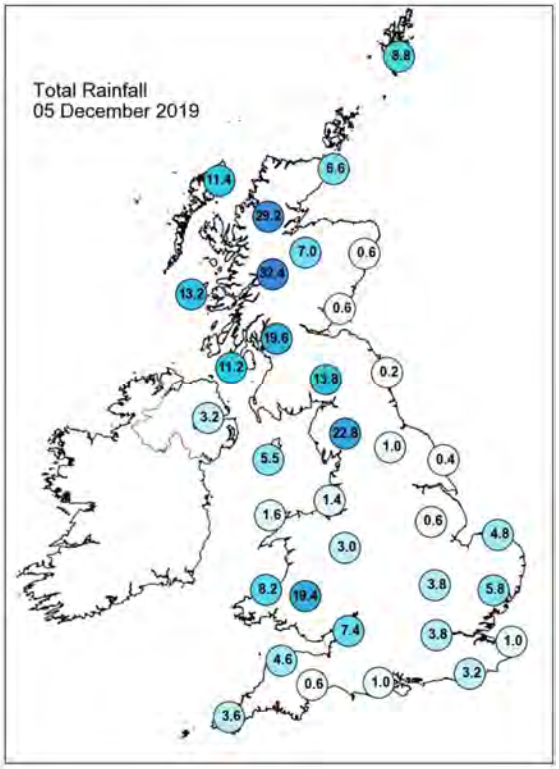

Daily Weather Summary for Thursday 05 December 2019

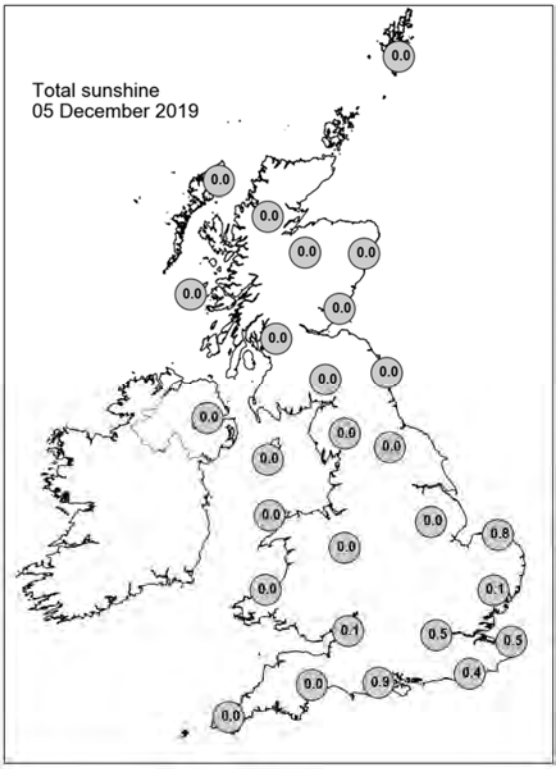

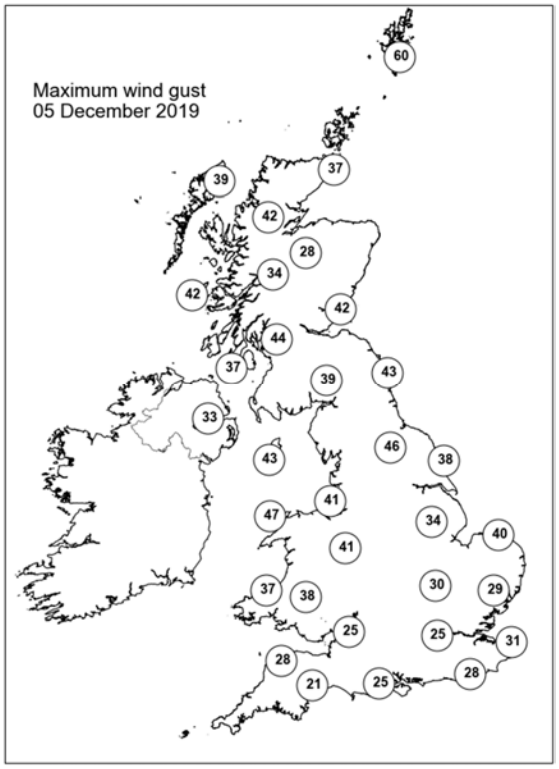

None of the selected stations observed a day of sleet or snow falling or non-zero snow depth at 0900 UTC.

Daily Weather Summary for Friday 06 December 2019

This day's summary created 13/12/2019 02:00

Summary of the UK Weather for Friday 06 December 2019

It was a mild night, with a blanket of cloud covering much of the UK. A fresh breeze was blowing for many areas too. Most of the north begun dry but there were bits and pieces of rain around for much of the south. Winds strengthened from the west as dawn approached, accompanied by a band of heavy rain moving west towards Wales. Another band of rain was bringing heavy rain to Northern Ireland and Scotland, but it was mainly confined to higher ground. The heavy rain across Scotland continued throughout the morning, with the heavy rain across Wales continuing to push west into East Anglia. The rain began to clear later in the morning and into the afternoon, with a few heavy bursts in southern Scotland and Northern Ireland. Winds were highest in the southeast, with some lightning observed in the midlands. It remained dry during the evening, apart from a few showers in the midlands and East Anglia.

Daily Extremes

Highest Maximum	**14.3°C** Thornes Park (West Yorkshire, 35mAMSL)
Lowest Maximum	**5.3°C** Lerwick (Shetland, 82mAMSL) also Baltasound No 2 (Shetland, 15mAMSL)
Highest Minimum	**9.6°C** Valley (Gwynedd, 10mAMSL)
Lowest Minimum	**-2.7°C** Frittenden (Kent, 38mAMSL)
Lowest Grass Minimum	**-2.0°C** Lingwood, Strumpshaw Hill (Norfolk, 33mAMSL)
Most Rainfall	**19.8mm** Achfary (Sutherland, 46mAMSL)
Most Sunshine	**2.5hr** Copley (Durham, 253mAMSL)
Highest Gust	**54Kt 62mph** Wight: Needles Old Battery (Isle Of Wight, 80mAMSL)
Highest Gust (mountain)	**72Kt 83mph** Cairngorm Summit (Inverness-shire, 1237mAMSL)
Greatest Snow Depth at 0900 UTC	No non-zero values

mAMSL refers to station elevation in metres above mean sea level

Daily Weather Summary for Friday 06 December 2019

North Atlantic and Europe analysis charts and satellite images at 0000 UTC

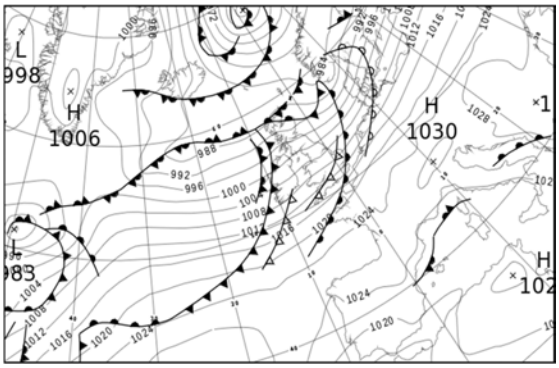



North Atlantic and Europe analysis charts and satellite images at 1200 UTC

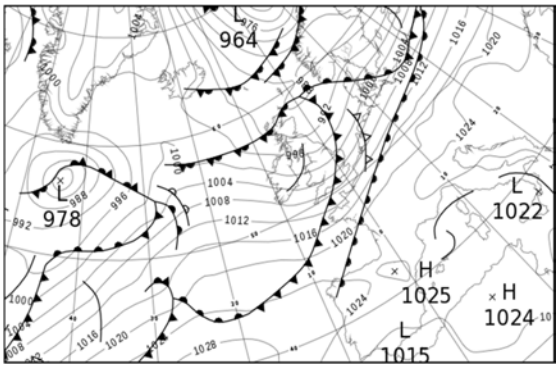



All satellite imagery copyright Met Office and EUMETSAT (European Organisation for the Exploitation of Meteorological Satellites). These show infra-red images from the geostationary MSG satellite. The rainfall rates are derived from both rain-radar and satellite data.

Daily Weather Summary for Friday 06 December 2019

UK satellite and rain-radar precipitation rates at (L) 0000 and (R) 1200 UTC



UK wind speed and direction at (L) 0000 and (R) 1200 UTC

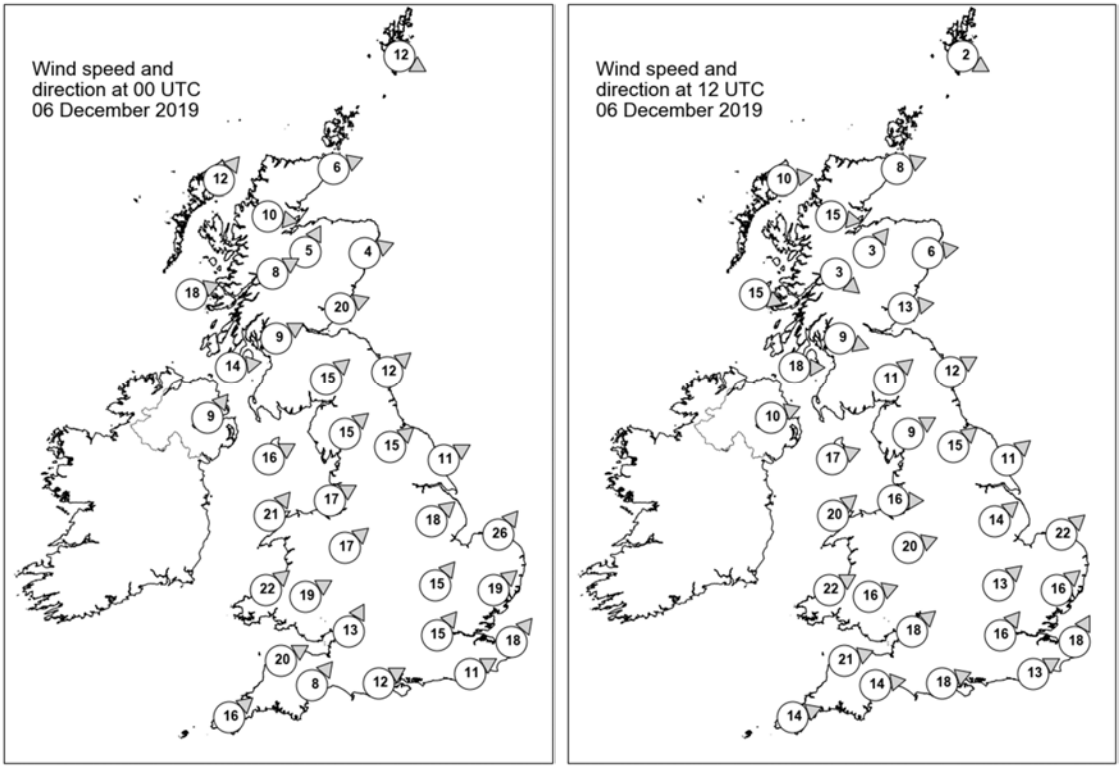

Daily Weather Summary for Friday 06 December 2019

Selected UK readings at (L) 0000 and (R) 1200 UTC

STATIONS		0000 UTC						1200 UTC					
NO	SITE	PRESS	WDIR	WSPD	CLOUD	TEMP	TDEW	PRESS	WDIR	WSPD	CLOUD	TEMP	TDEW
1	Lerwick	985.9	WNW	12	6	5.8	1.2	988.3	WNW	2	7	4.8	2.7
2	Wick	989.0	WSW	6	8	6.8	6.3	988.1	WSW	8	8	8.5	7.6
3	Stornoway	988.3	SW	12	8	9.7	9.6	989.7	W	10	7	9.2	7.7
4	Loch Glascarnoch	990.0	W	10	8	9.2	7.6	990.0	W	15	7	7.2	6.1
5	Aviemore	991.6	SSW	5	8	10.0	7.9	990.6	SW	3	2	8.5	5.7
6	Dyce	991.1	WSW	4	7	8.4	7.6	989.3	W	6	8	10.1	7.5
7	Tulloch Bridge	993.7	WSW	8	8	10.4	7.5	992.5	NW	3	8	7.2	6.3
8	Tiree	994.5	WSW	18	8	10.6	10.0	993.9	WNW	15	6	10.1	8.3
9	Leuchars	992.9	WSW	20	0	10.6	9.0	990.5	W	13	8	9.4	7.8
10	Bishopton	996.9	WSW	9	8	10.5	10.0	993.0	WNW	9	7	8.8	7.2
11	Machrihanish	998.0	W	14	8	11.4	10.8	994.6	W	18	8	9.8	8.9
12	Boulmer	996.7	SW	12	1	12.0	9.3	992.1	WSW	12	2	11.1	7.8
13	Eskdalemuir	997.9	SW	15	8	10.6	9.5	994.0	SW	11	8	8.5	6.6
14	Aldergrove	1000.1	SW	9	8	10.9	10.9	996.8	WSW	10	8	8.1	7.2
15	Shap	1001.0	SW	15	8	10.4	9.5	995.4	WSW	9	8	8.8	7.2
16	Leeming	1000.6	SW	15	7	12.7	9.2	995.2	SW	15	3	11.3	6.8
17	Ronaldsway	1002.2	WSW	16	8	12.0	10.7	996.8	WSW	17	7	10.4	8.4
18	Bridlington	1001.9	WSW	11	8	11.7	9.1	995.2	SW	11	7	12.5	10.2
19	Crosby	1004.5	WSW	17	8	10.2	8.5	998.1	W	16	8	10.2	8.2
20	Valley	1004.9	SW	21	8	11.3	10.3	999.0	SW	20	6	10.2	9.1
21	Waddington	1004.6	SW	18	7	9.6	7.8	998.1	SW	14	6	12.2	10.2
22	Shawbury	1006.7	SW	17	8	10.7	9.8	999.5	WSW	20	5	11.5	7.7
23	Weybourne	1006.3	SW	26	8	9.0	7.6	999.2	SW	22	7	12.1	10.4
24	Bedford	1008.7	SW	15	8	9.7	8.2	1001.0	SW	13	8	11.8	10.6
25	Aberporth	1008.7	SW	22	8	10.8	10.5	1002.1	WSW	22	8	10.0	9.7
26	Sennybridge	1009.1	WSW	19	8	9.5	9.3	1001.9	WSW	16	8	9.2	8.9
27	Wattisham	1009.4	SW	19	8	9.0	7.6	1002.1	SW	16	8	11.5	10.9
28	Almondsbury	1011.0	SSW	13	8	10.1	9.0	1003.6	SW	18	8	11.2	9.4
29	Heathrow	1011.8	SW	15	8	10.1	8.6	1003.6	SW	16	8	13.1	11.1
30	Manston	1012.8	SW	18	8	10.2	7.3	1004.8	SSW	18	7	10.9	10.2
31	Chivenor	1012.3	WSW	20	8	11.2	10.3	1005.7	WSW	21	8	11.8	10.0
32	Exeter	1013.0	SW	8	8	10.9	9.3	1005.9	W	14	7	12.0	10.3
33	Herstmonceux	1014.2	WSW	11	7	10.3	8.7	1005.9	WSW	13	7	11.6	11.6
34	Hurn	1013.7	WSW	12	8	10.8	10.0	1006.0	WSW	18	8	13.0	11.7
35	Camborne	1014.6	SW	16	8	11.1	10.5	1009.3	WSW	14	8	11.3	9.6

Daily Weather Summary for Friday 06 December 2019

Selected European readings at (L) 0000 and (R) 1200 UTC

STATIONS		0000 UTC						1200 UTC					
NO	SITE	PRESS	WDIR	WSPD	CLOUD	TEMP	TDEW	PRESS	WDIR	WSPD	CLOUD	TEMP	TDEW
1	Murmansk	972.6	SSW	6	7	-1.0	-2.1	977.1	SSW	2	8	-2.0	-2.4
2	Helsinki	992.1	WSW	16	8	5.4	5.1	985.9	SW	8	8	4.6	4.6
3	Stockholm	992.6	SW	10	-	6.9	3.6	987.4	WSW	6	-	7.4	6.7
4	Oslo	985.8	SSW	10	-	5.4	3.6	988.3	NE	4	1	2.3	2.2
5	Reykjavik	-	-	-	6	-	-	997.8	S	2	1	-1.7	-5.5
6	Moscow	1008.5	WSW	4	8	1.5	0.7	1005.8	SW	2	6	1.6	-1.6
7	Kiev	1023.0	W	8	0	1.0	-7.8	1018.3	SW	4	0	5.7	-4.9
8	Warsaw	1018.9	SSW	4	0	-1.9	-4.2	1013.5	S	6	1	3.8	-3.3
9	Berlin	1015.8	SSW	8	-	-0.2	-2.1	1010.9	SSW	12	-	2.9	-0.2
10	De Bilt	1013.0	SSW	16	8	4.1	2.8	1006.3	SSW	14	8	6.2	5.4
11	Dublin	1003.5	SW	10	8	11.5	10.6	998.8	W	19	7	8.7	6.8
12	Cork	1007.0	SW	16	7	10.9	10.5	1005.6	W	12	5	10.0	5.6
13	Sofia	1033.1	-	0	9	-6.9	-7.2	1029.5	-	0	8	-3.1	-3.7
14	Belgrade	1028.7	SSW	2	8	0.1	-0.9	1025.2	SSE	2	0	6.0	0.4
15	Budapest	1028.3	ESE	4	-	-2.0	-2.3	1025.0	SSE	2	-	-0.7	-1.1
16	Prague	1022.9	N	4	-	-0.9	-3.3	1018.9	N	4	2	2.1	-3.9
17	Munich	1025.1	NW	2	8	-3.3	-4.1	1019.5	WNW	2	0	8.1	-3.3
18	Strasbourg	1023.9	N	1	9	-3.6	-3.9	1019.4	SSW	4	-	3.5	3.2
19	Paris	1022.7	SSW	6	9	-0.9	-1.0	1017.4	SSW	13	8	2.5	1.9
20	Jersey	1018.9	SW	16	8	9.6	7.8	1011.7	SW	19	8	11.7	10.4
21	Milan	1027.0	SSE	1	-	-0.4	-0.6	1024.9	SSW	3	-	5.6	2.5
22	Marseille	1023.5	E	15	8	12.1	1.4	1022.9	W	3	-	13.1	7.1
23	Bordeaux	1024.9	E	3	9	3.8	3.5	1023.6	S	4	8	6.9	6.2
24	Rome	1023.5	E	9	2	9.0	5.1	1022.7	ESE	3	3	16.1	9.2
25	Ajaccio	1022.4	NE	8	8	11.7	8.5	1022.7	NNE	6	6	16.1	11.7
26	Barcelona	1022.8	NNE	5	7	11.7	8.8	1023.4	WSW	5	3	16.6	9.9
27	Majorca	1021.5	N	2	3	9.1	8.6	1022.7	NE	3	3	17.3	11.4
28	Madrid	1023.2	NW	5	6	7.8	4.9	1023.0	WNW	2	1	12.1	6.3
29	Lisbon	1019.9	-	-	-	13.4	6.6	1022.3	-	-	-	15.4	7.8
30	Athens	1027.7	N	1	-	7.8	3.4	1025.6	NW	5	3	14.2	5.8
31	Malta	1021.8	NW	6	0	15.6	15.5	1023.9	W	8	4	19.5	14.2
32	Gibraltar	1016.4	E	22	8	15.8	12.8	1019.4	E	19	7	16.0	13.2

Daily Weather Summary for Friday 06 December 2019

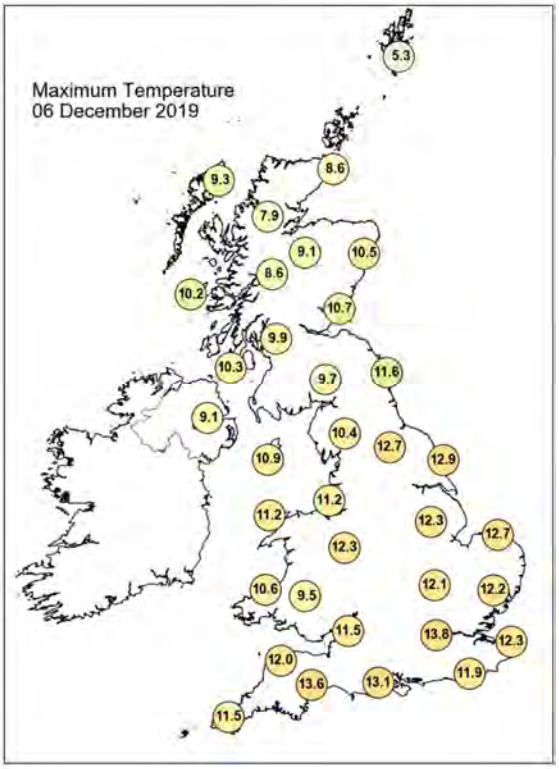

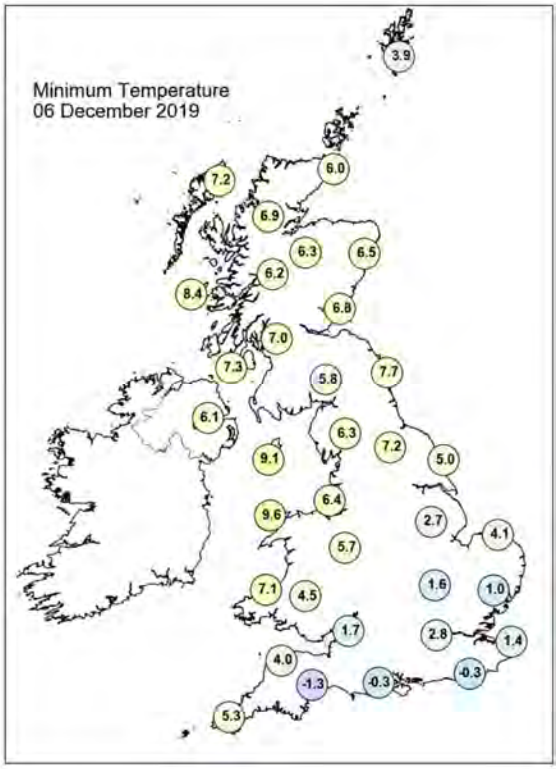

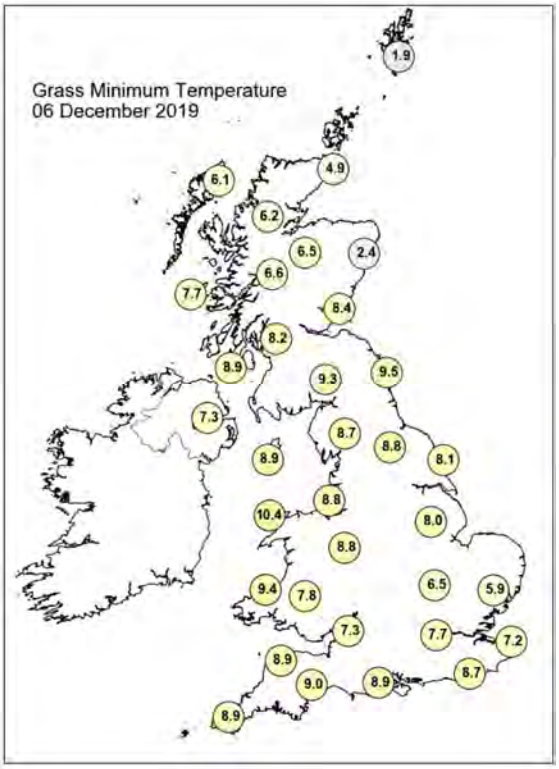

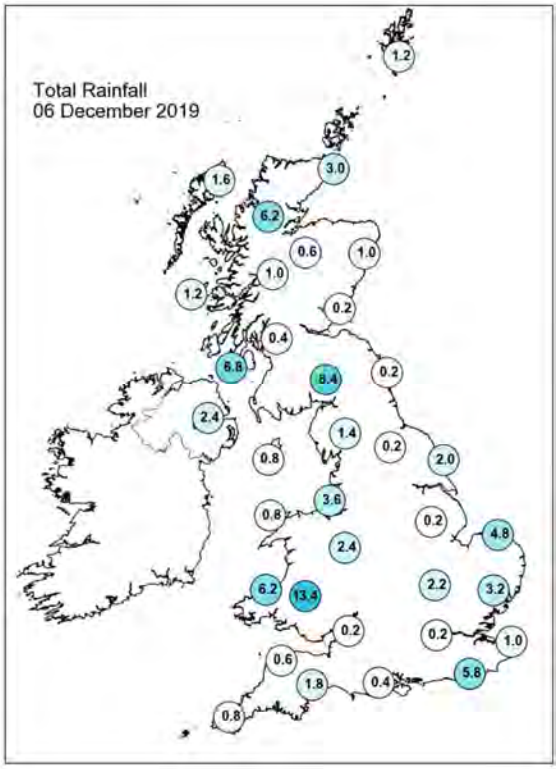

Daily Weather Summary for Friday 06 December 2019

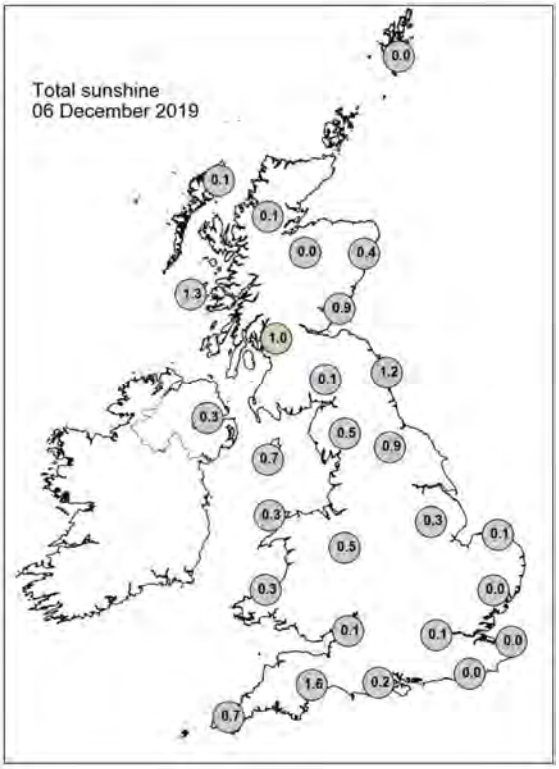

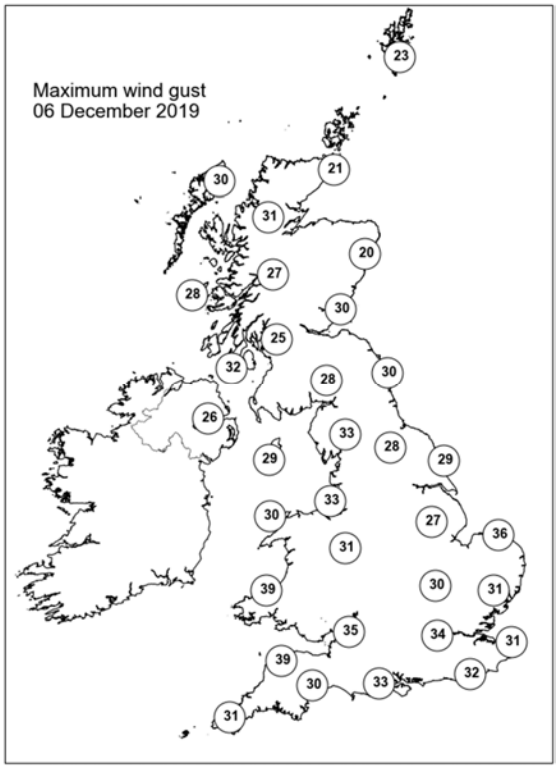

None of the selected stations observed a day of sleet or snow falling or non-zero snow depth at 0900 UTC.

Daily Weather Summary for Saturday 07 December 2019

This day's summary created 14/12/2019 02:00

Summary of the UK Weather for Saturday 07 December 2019

It was a dull and mild night throughout the UK, with a blanket of cloud covering most areas. A few clear spells in Scotland allowed for some localised frost in places. Elsewhere, it was breezy with a few spots of rain around in the west, but mostly dry. Most of the UK started Saturday dry with cloudy skies. Rain and strengthening winds began to edge into the far north of Scotland during the morning. This slowly sank southwards during the day, covering the majority of the country as well as northern England by evening. Some outbreaks of rain turned heavy at times, especially along the northwest coast. The south saw the best of the weather where it was mostly dry but breezy. Some brightness developed throughout the afternoon. A few showers drifted across north Wales and into northwest England for a time.

Daily Extremes

Highest Maximum	**13.9°C** Hawarden Airport (Clwyd, 11mAMSL)
Lowest Maximum	**8.9°C** Middleton, Hillside (Derbyshire, 295mAMSL)
Highest Minimum	**9.9°C** Isle Of Portland (Dorset, 52mAMSL) also Bude (Cornwall, 15mAMSL)
Lowest Minimum	**-0.8°C** Aboyne No 2 (Aberdeenshire, 140mAMSL)
Lowest Grass Minimum	**-2.6°C** Aboyne No 2 (Aberdeenshire, 140mAMSL)
Most Rainfall	**79.2mm** Achnagart (Ross & Cromarty, 15mAMSL)
Most Sunshine	**5.0hr** Preston, Cove House (Dorset, 44mAMSL)
Highest Gust	**62Kt 71mph** Ballypatrick Forest (Antrim, 156mAMSL)
Highest Gust (mountain)	**77Kt 89mph** Cairngorm Summit (Inverness-shire, 1237mAMSL)
Greatest Snow Depth at 0900 UTC	No non-zero values

mAMSL refers to station elevation in metres above mean sea level

Daily Weather Summary for Saturday 07 December 2019

North Atlantic and Europe analysis charts and satellite images at 0000 UTC

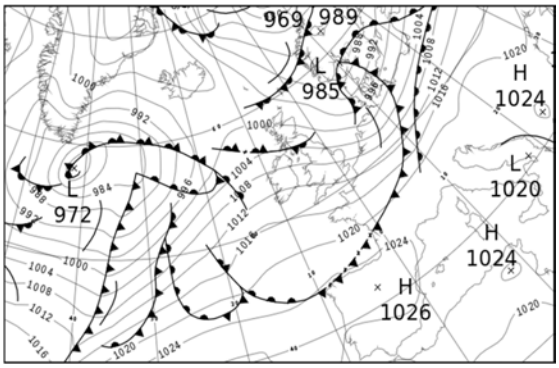



North Atlantic and Europe analysis charts and satellite images at 1200 UTC

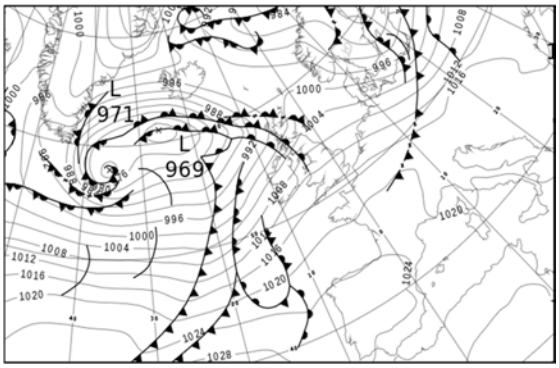

All satellite imagery copyright Met Office and EUMETSAT (European Organisation for the Exploitation of Meteorological Satellites). These show infra-red images from the geostationary MSG satellite. The rainfall rates are derived from both rain-radar and satellite data.

Daily Weather Summary for Saturday 07 December 2019

UK satellite and rain-radar precipitation rates at (L) 0000 and (R) 1200 UTC



UK wind speed and direction at (L) 0000 and (R) 1200 UTC

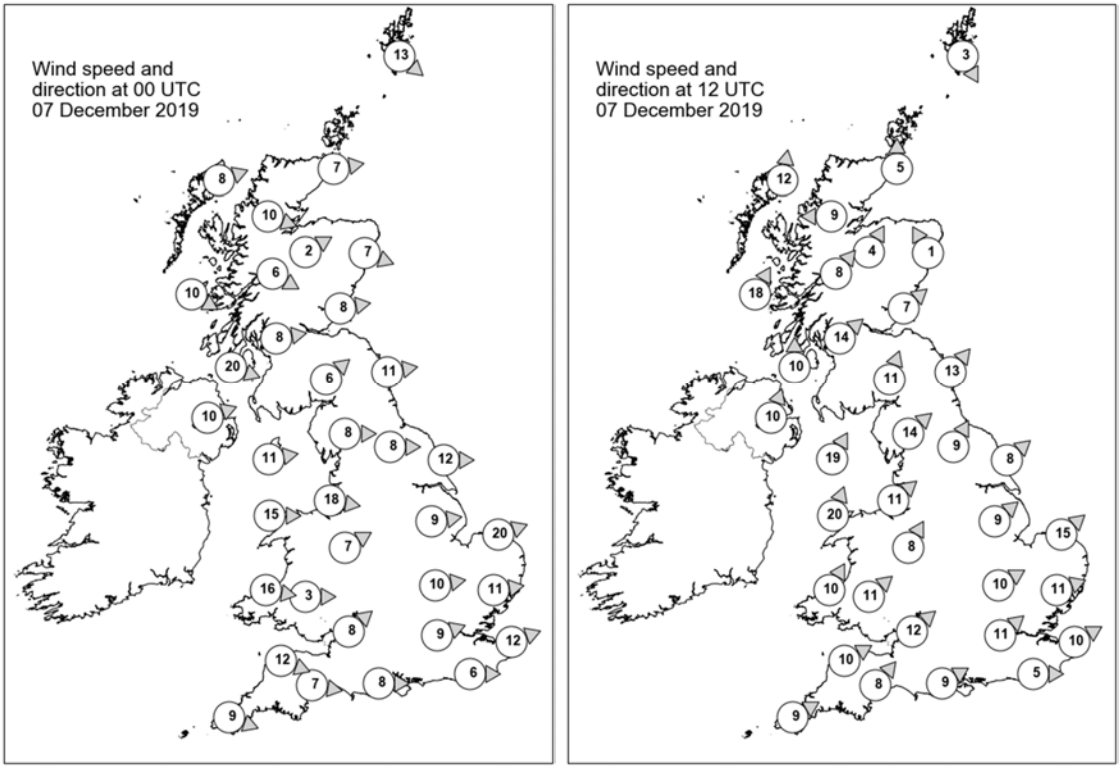

Daily Weather Summary for Saturday 07 December 2019

Selected UK readings at (L) 0000 and (R) 1200 UTC

STATIONS		0000 UTC						1200 UTC					
NO	SITE	PRESS	WDIR	WSPD	CLOUD	TEMP	TDEW	PRESS	WDIR	WSPD	CLOUD	TEMP	TDEW
1	Lerwick	994.4	NW	13	3	3.2	0.1	999.7	NNW	3	7	2.6	-0.9
2	Wick	998.2	W	7	7	3.4	2.6	999.8	S	5	8	5.2	3.8
3	Stornoway	1000.2	WSW	8	8	5.3	3.8	995.5	S	12	8	8.9	8.6
4	Loch Glascarnoch	1000.5	WNW	10	8	4.5	3.3	998.4	E	9	7	5.4	5.1
5	Aviemore	1000.7	WSW	2	7	3.7	1.9	999.8	SSW	4	8	6.9	5.3
6	Dyce	999.7	WNW	7	5	5.2	3.0	1001.5	SSE	1	8	6.2	4.0
7	Tulloch Bridge	1002.0	WNW	6	8	5.9	4.4	1000.6	SW	8	8	7.7	6.8
8	Tiree	1002.7	WNW	10	5	7.6	6.9	998.5	SSW	18	8	10.1	9.8
9	Leuchars	1000.8	W	8	8	5.1	3.6	1002.7	SW	7	8	8.5	7.6
10	Bishopton	1002.5	W	8	7	8.1	7.0	1002.5	SW	14	8	8.7	7.8
11	Machrihanish	1003.9	WNW	20	8	9.6	7.2	1002.5	S	10	8	9.8	8.6
12	Boulmer	1001.6	W	11	3	7.8	4.9	1005.2	SW	13	7	8.8	6.3
13	Eskdalemuir	1003.6	SW	6	8	6.7	5.7	1005.9	SSW	11	8	6.6	6.3
14	Aldergrove	1006.5	WSW	10	7	7.9	6.8	1004.5	SSW	10	8	9.2	8.4
15	Shap	1004.7	W	8	7	8.2	4.7	1007.7	SW	14	8	7.6	6.8
16	Leeming	1003.8	W	8	4	7.7	5.0	1007.9	SSW	9	8	9.8	6.1
17	Ronaldsway	1006.8	W	11	7	9.7	7.2	1007.4	SSW	19	8	9.7	8.5
18	Bridlington	1002.3	W	12	0	7.8	5.5	1008.0	SW	8	7	9.1	6.5
19	Crosby	1007.1	W	18	8	9.1	7.0	1010.0	SW	11	8	9.2	6.7
20	Valley	1009.2	W	15	5	9.3	7.1	1010.2	SSW	20	8	9.5	8.4
21	Waddington	1005.9	W	9	6	8.4	5.6	1010.6	SW	9	1	9.3	6.0
22	Shawbury	1008.2	WSW	7	4	7.2	5.0	1011.2	SSW	8	8	9.8	6.0
23	Weybourne	1004.7	WSW	20	0	7.9	6.3	1011.2	SW	15	8	9.2	6.7
24	Bedford	1007.9	W	10	1	7.1	5.3	1012.9	WSW	10	6	9.3	5.9
25	Aberporth	1011.1	W	16	8	9.2	6.8	1012.7	SSW	10	8	9.2	8.2
26	Sennybridge	1011.2	W	3	8	6.6	6.0	1013.3	SW	11	8	7.4	6.7
27	Wattisham	1007.7	W	11	0	6.8	5.5	1013.2	WSW	11	8	8.4	6.2
28	Almondsbury	1011.2	SW	8	8	8.4	6.3	1013.8	SW	12	6	10.3	7.1
29	Heathrow	1009.9	WSW	9	7	8.5	6.2	1014.7	SW	11	8	10.5	6.3
30	Manston	1009.2	WSW	12	4	7.6	5.4	1014.4	WSW	10	8	9.7	5.8
31	Chivenor	1012.6	WNW	12	8	10.3	6.6	1015.1	WSW	10	8	10.6	7.5
32	Exeter	1012.6	W	7	6	9.1	6.2	1015.4	SW	8	7	10.4	7.7
33	Herstmonceux	1010.7	W	6	0	7.5	5.9	1015.3	W	5	8	10.0	6.9
34	Hurn	1011.9	W	8	8	9.5	7.5	1015.4	WSW	9	3	11.0	7.5
35	Camborne	1014.5	WNW	9	4	9.5	7.4	1016.0	WSW	9	6	10.6	8.4

Daily Weather Summary for Saturday 07 December 2019

Selected European readings at (L) 0000 and (R) 1200 UTC

STATIONS		0000 UTC						1200 UTC					
NO	SITE	PRESS	WDIR	WSPD	CLOUD	TEMP	TDEW	PRESS	WDIR	WSPD	CLOUD	TEMP	TDEW
1	Murmansk	983.7	NNE	2	8	-5.5	-6.9	985.3	-	0	7	-7.2	-7.9
2	Helsinki	991.3	WSW	8	8	4.3	4.3	984.1	SSW	19	8	5.6	5.6
3	Stockholm	988.3	SSE	6	-	6.6	6.4	984.2	W	10	-	3.3	2.7
4	Oslo	986.0	NNE	4	-	1.9	1.2	990.8	W	2	2	2.3	1.9
5	Reykjavik	-	-	-	2	-	-	990.2	E	13	7	-0.7	-9.8
6	Moscow	1006.1	WSW	4	7	1.3	-2.3	1005.5	S	2	8	1.3	-0.1
7	Kiev	1015.9	W	2	0	-2.1	-3.9	1011.0	SW	6	7	2.2	-2.7
8	Warsaw	1009.5	S	6	0	-0.6	-4.7	1004.7	WSW	8	8	5.3	1.9
9	Berlin	1003.9	SW	10	-	5.7	4.4	1006.6	W	14	-	9.5	6.1
10	De Bilt	1004.3	W	10	8	9.5	7.6	1012.4	WSW	8	8	9.9	7.3
11	Dublin	1009.7	WSW	10	4	6.6	5.3	1007.8	SW	12	6	10.1	8.0
12	Cork	1013.3	WSW	8	6	6.1	4.7	1011.3	SW	16	7	9.5	9.0
13	Sofia	1026.3	-	0	9	-4.4	-4.4	1019.8	-	0	6	1.6	0.0
14	Belgrade	1019.7	SE	4	6	5.4	2.5	1017.4	-	0	5	10.4	5.3
15	Budapest	1020.9	SE	4	-	-0.6	-0.6	1018.4	SW	6	-	0.5	0.5
16	Prague	1012.9	S	6	-	0.7	-4.3	1012.7	W	8	7	9.2	3.7
17	Munich	1015.9	WSW	8	8	7.4	-1.0	1017.6	W	14	7	9.3	3.2
18	Strasbourg	1014.9	SSW	16	8	9.0	6.4	1019.0	S	8	8	9.2	8.0
19	Paris	1014.8	SW	9	7	9.7	8.8	1018.7	SW	10	7	10.7	8.1
20	Jersey	1014.6	WNW	13	7	10.8	8.2	1017.6	W	7	7	11.1	8.8
21	Milan	1021.2	W	4	-	5.2	3.0	1018.6	N	1	0	9.1	3.1
22	Marseille	1022.4	SE	4	-	4.1	2.4	1021.1	WNW	3	-	10.6	6.5
23	Bordeaux	1022.7	SE	2	9	7.0	6.9	1022.6	SSW	8	8	13.2	12.3
24	Rome	1021.2	E	2	-	10.7	10.1	1020.4	WNW	4	5	16.1	13.1
25	Ajaccio	1021.4	NNE	6	8	11.7	10.1	1021.5	SW	7	-	17.3	11.3
26	Barcelona	1023.1	N	8	0	10.0	8.3	1022.9	N	7	1	15.8	9.0
27	Majorca	1023.0	NNW	2	4	9.6	9.1	1023.4	ENE	2	4	13.0	11.9
28	Madrid	1026.1	NNE	4	4	5.0	3.3	1024.9	SSW	2	1	10.4	5.4
29	Lisbon	1023.7	-	-	-	12.2	7.6	1025.5	-	-	-	15.6	9.2
30	Athens	1022.6	N	1	-	13.0	8.8	1017.5	SSW	4	3	17.8	12.7
31	Malta	1023.7	W	5	1	14.6	12.6	1022.5	W	6	2	20.5	13.4
32	Gibraltar	1021.3	ENE	15	7	15.3	13.8	1023.7	ENE	5	3	17.1	12.6

Daily Weather Summary for Saturday 07 December 2019

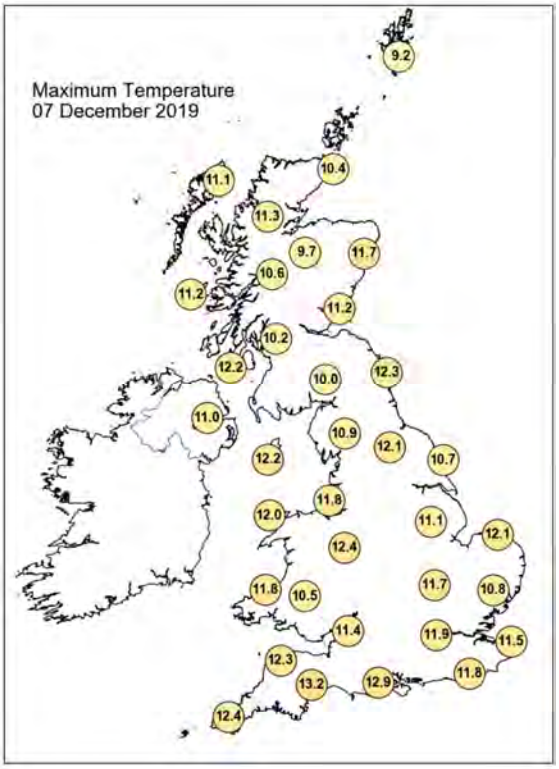

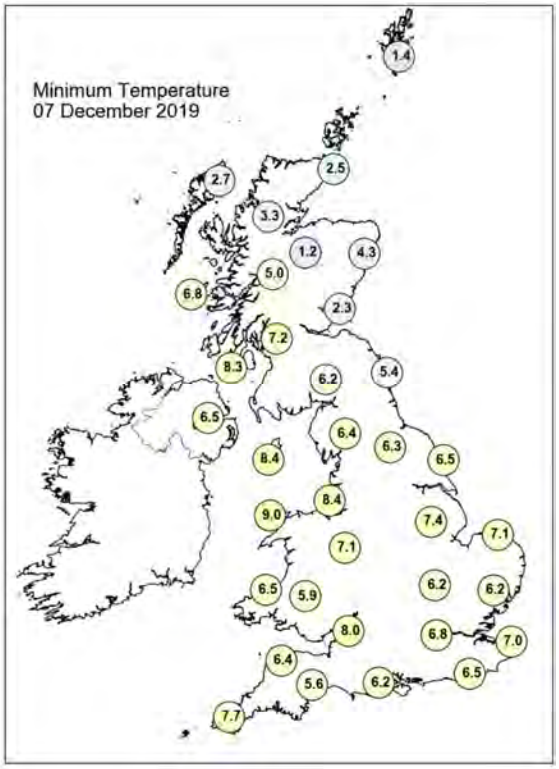

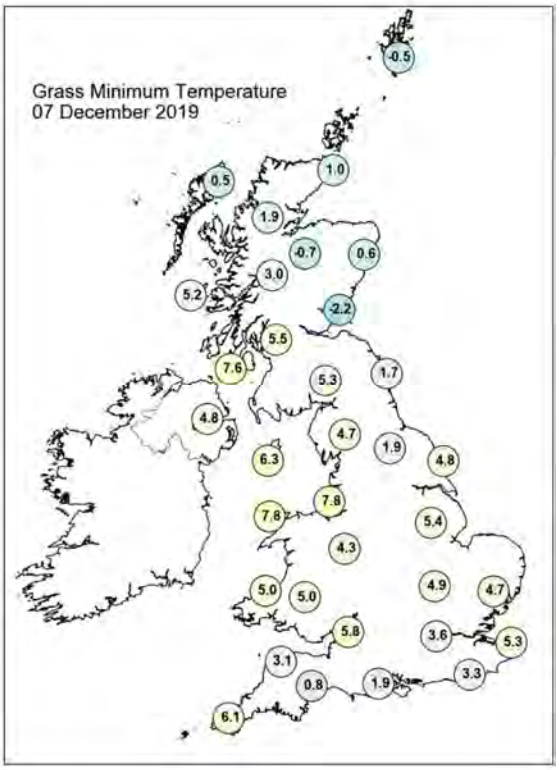

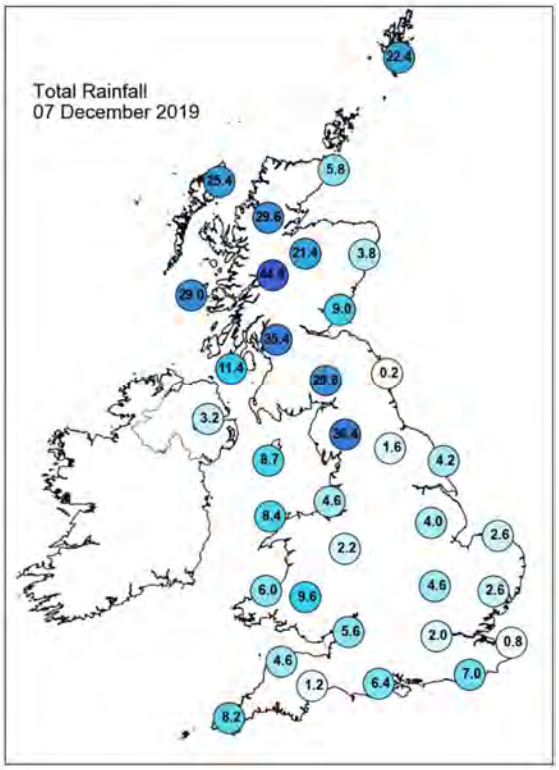

Daily Weather Summary for Saturday 07 December 2019

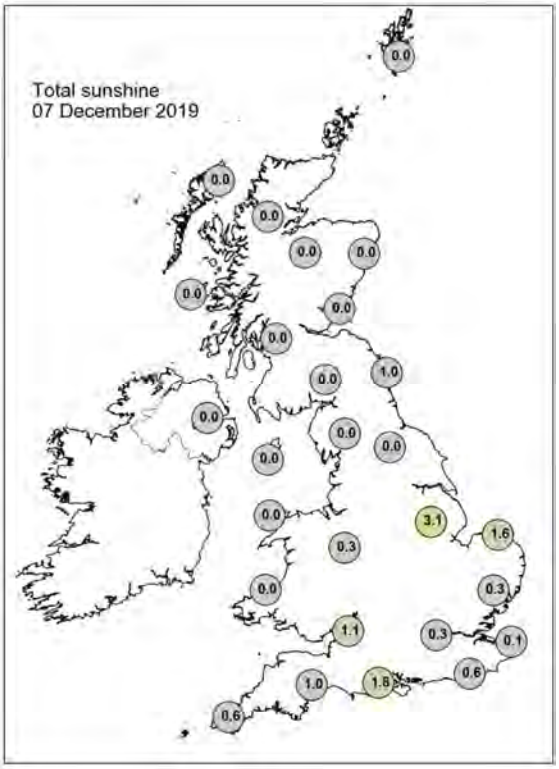

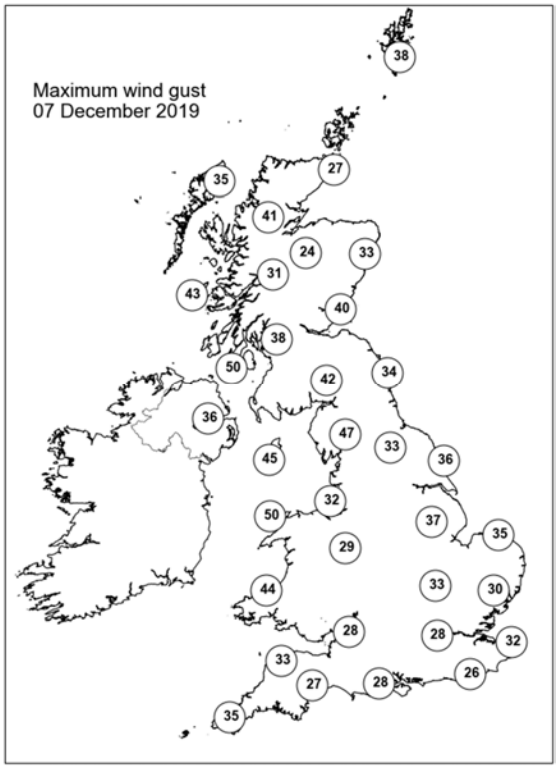

None of the selected stations observed a day of sleet or snow falling or non-zero snow depth at 0900 UTC.

Daily Weather Summary for Sunday 08 December 2019

This day's summary created 17/12/2019 10:05

Summary of the UK Weather for Sunday 08 December 2019

The start of night saw a band of rain move across the western part of the country, and pushed southeastwards overnight. There was also another heavier band of rain across western Scotland, which moved eastwards though the night. Into the early hours, scattered showers remained in the north while the south stayed dry. Heavy blustery showers moved across the country through the day. These showers were accompanied by hail and thunder at times across Western Scotland. The showers turned wintery over higher ground in Scotland and northern England. The best of any dry weather was across the eastern part of the country.

Daily Extremes

Highest Maximum	**12.0°C** Bognor Regis (West Sussex, 7mAMSL)
Lowest Maximum	**4.1°C** Aviemore (Inverness-shire, 228mAMSL)
Highest Minimum	**10.2°C** Isle Of Portland (Dorset, 52mAMSL)
Lowest Minimum	**0.0°C** Aboyne No 2 (Aberdeenshire, 140mAMSL)
Lowest Grass Minimum	**-1.5°C** Fettercairn, Glensaugh No 2 (Kincardineshire, 171mAMSL)
Most Rainfall	**31.1mm** Holne, Priddons Farm (Devon, 282mAMSL)
Most Sunshine	**5.4hr** Waddington (Lincolnshire, 68mAMSL) also Boulmer (Northumberland, 23mAMSL)
Highest Gust	**72Kt 83mph** Wight: Needles Old Battery (Isle Of Wight, 80mAMSL)
Highest Gust (mountain)	**84Kt 97mph** Cairngorm Summit (Inverness-shire, 1237mAMSL)
Greatest Snow Depth at 0900 UTC	No non-zero values

mAMSL refers to station elevation in metres above mean sea level

Daily Weather Summary for Sunday 08 December 2019

North Atlantic and Europe analysis charts and satellite images at 0000 UTC

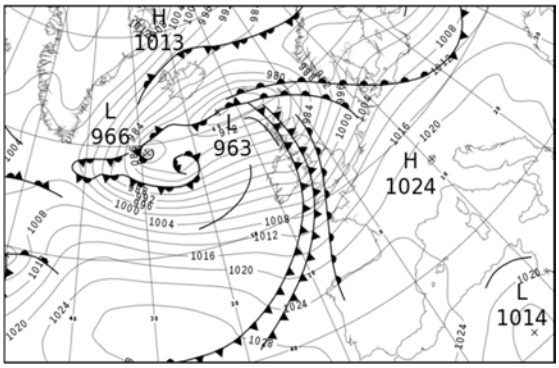



North Atlantic and Europe analysis charts and satellite images at 1200 UTC

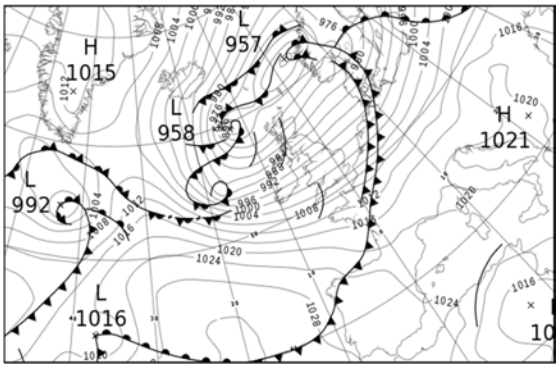

All satellite imagery copyright Met Office and EUMETSAT (European Organisation for the Exploitation of Meteorological Satellites). These show infra-red images from the geostationary MSG satellite. The rainfall rates are derived from both rain-radar and satellite data.

Daily Weather Summary for Sunday 08 December 2019

UK satellite and rain-radar precipitation rates at (L) 0000 and (R) 1200 UTC

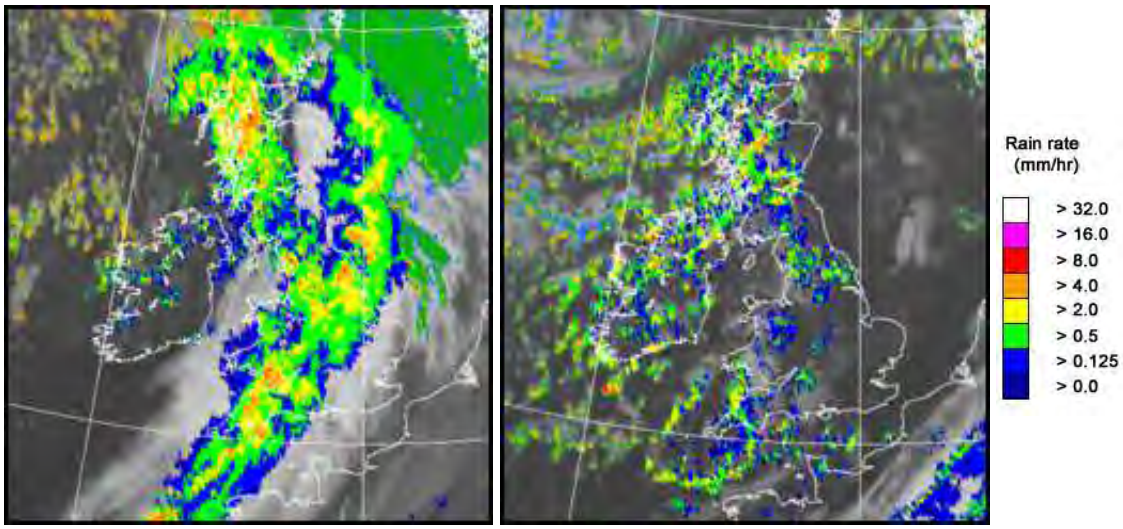

UK wind speed and direction at (L) 0000 and (R) 1200 UTC

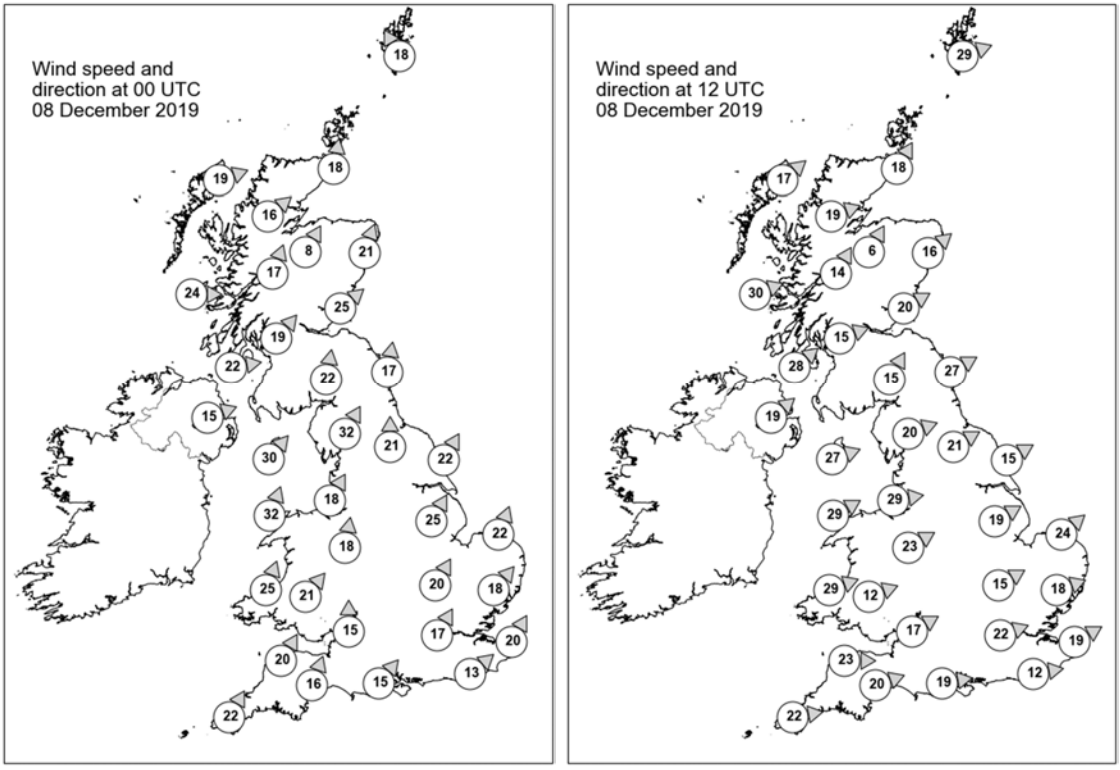

Daily Weather Summary for Sunday 08 December 2019

Selected UK readings at (L) 0000 and (R) 1200 UTC

STATIONS		0000 UTC						1200 UTC					
NO	SITE	PRESS	WDIR	WSPD	CLOUD	TEMP	TDEW	PRESS	WDIR	WSPD	CLOUD	TEMP	TDEW
1	Lerwick	973.6	SSE	18	8	8.1	8.1	965.9	WSW	29	4	5.5	2.4
2	Wick	973.6	S	18	8	9.9	8.8	971.8	SSW	18	6	5.4	2.8
3	Stornoway	973.7	WSW	19	8	9.7	8.9	970.0	SW	17	7	6.9	4.7
4	Loch Glascarnoch	974.8	SW	16	8	10.0	8.2	973.2	WSW	19	6	4.4	1.8
5	Aviemore	976.9	SSW	8	8	9.5	8.5	975.7	SSW	6	7	3.9	2.8
6	Dyce	978.3	SSW	21	8	10.8	8.5	976.0	SW	16	0	6.2	1.4
7	Tulloch Bridge	979.4	SSW	17	8	10.5	8.7	977.3	SSW	14	7	4.6	2.1
8	Tiree	981.8	W	24	8	9.2	7.5	976.6	WSW	30	8	8.4	4.7
9	Leuchars	981.0	SW	25	8	10.6	8.9	980.1	WSW	20	8	6.2	4.3
10	Bishopton	983.4	SW	19	8	10.1	9.8	981.5	WSW	15	3	6.2	4.3
11	Machrihanish	985.7	W	22	8	9.8	8.4	983.4	SW	28	8	6.4	4.7
12	Boulmer	986.8	S	17	7	10.2	8.3	983.8	WSW	27	0	7.7	2.5
13	Eskdalemuir	986.9	S	22	7	8.6	8.2	985.7	SSW	15	8	4.5	2.8
14	Aldergrove	988.9	WSW	15	7	9.3	6.5	987.3	SW	19	7	6.0	3.9
15	Shap	990.4	SSW	32	8	8.1	7.4	988.7	WSW	20	7	5.2	2.4
16	Leeming	991.4	S	21	8	9.4	7.8	989.5	WSW	21	7	7.0	3.0
17	Ronaldsway	989.9	SW	30	8	11.9	10.8	990.0	WSW	27	6	8.4	3.6
18	Bridlington	993.9	SSW	22	8	9.2	7.6	990.1	WSW	15	0	8.4	4.2
19	Crosby	994.0	SSW	18	8	11.0	9.5	993.3	W	29	5	8.7	3.7
20	Valley	994.1	SSW	32	8	11.5	11.1	994.0	WSW	29	3	8.8	4.0
21	Waddington	998.2	SSW	25	8	8.9	7.5	994.0	WSW	19	0	9.2	3.0
22	Shawbury	997.5	S	18	7	9.7	8.4	995.7	WSW	23	6	7.3	2.9
23	Weybourne	1000.5	SSW	22	8	9.6	7.5	995.1	SW	24	3	9.7	4.2
24	Bedford	1002.0	SSW	20	8	10.2	8.3	998.0	WSW	15	5	9.4	4.8
25	Aberporth	998.0	SSW	25	7	11.3	10.8	998.5	WSW	29	8	8.6	3.2
26	Sennybridge	1000.8	SW	21	8	8.8	8.6	999.0	WSW	12	8	6.7	3.0
27	Wattisham	1004.3	SW	18	8	9.5	7.5	998.3	WSW	18	4	9.7	4.6
28	Almondsbury	1002.6	S	15	8	10.1	8.9	1000.9	WSW	17	8	7.3	4.3
29	Heathrow	1005.5	SSW	17	8	10.9	8.9	1001.0	WSW	22	2	10.4	4.2
30	Manston	1007.2	SSW	20	8	10.4	8.2	1001.4	WSW	19	6	10.6	4.7
31	Chivenor	1003.9	SSW	20	7	11.3	10.1	1002.6	W	23	5	10.2	4.0
32	Exeter	1005.3	SSW	16	8	11.1	9.7	1003.8	WSW	20	7	10.4	4.3
33	Herstmonceux	1008.5	SW	13	8	10.4	9.3	1003.1	W	12	6	10.9	5.7
34	Hurn	1006.8	SW	15	8	11.6	8.9	1003.7	W	19	5	11.3	5.3
35	Camborne	1006.2	SSW	22	8	11.7	11.5	1006.2	W	22	6	10.2	3.5

Daily Weather Summary for Sunday 08 December 2019

Selected European readings at (L) 0000 and (R) 1200 UTC

STATIONS		0000 UTC						1200 UTC					
NO	SITE	PRESS	WDIR	WSPD	CLOUD	TEMP	TDEW	PRESS	WDIR	WSPD	CLOUD	TEMP	TDEW
1	Murmansk	980.7	SSW	8	6	-3.3	-4.4	976.7	SSW	4	8	-5.3	-5.8
2	Helsinki	983.6	WNW	14	8	1.9	1.9	988.3	SW	8	0	1.0	1.0
3	Stockholm	993.5	W	10	-	0.5	-0.3	980.9	SE	8	-	2.8	2.4
4	Oslo	994.6	NE	4	-	-2.3	-4.2	970.9	NNE	4	8	0.7	0.3
5	Reykjavik	-	-	-	7	-	-	995.6	N	10	2	2.2	-3.2
6	Moscow	1001.4	SSW	2	8	-0.6	-4.0	1002.2	SW	2	8	2.9	-0.1
7	Kiev	1011.0	W	8	3	1.5	-1.3	1013.0	WNW	6	7	5.8	1.8
8	Warsaw	1009.2	WSW	8	7	6.5	4.5	1007.0	SSW	6	7	8.1	2.7
9	Berlin	1010.9	WSW	12	-	8.5	4.8	1000.5	SW	12	-	9.5	5.3
10	De Bilt	1008.4	SSW	12	8	9.6	6.0	998.9	WSW	14	7	10.7	6.8
11	Dublin	991.7	W	25	8	11.2	8.6	993.0	WSW	14	4	4.8	3.1
12	Cork	999.9	W	19	6	9.4	5.5	999.4	WSW	23	3	7.6	1.6
13	Sofia	1021.5	-	0	6	0.0	-0.2	1020.7	-	0	5	7.9	5.3
14	Belgrade	1021.0	-	0	6	5.9	4.9	1019.7	ESE	6	0	8.7	6.4
15	Budapest	1020.1	S	2	-	1.1	1.1	1017.7	SSW	4	-	7.4	2.5
16	Prague	1016.8	SW	6	-	6.5	3.1	1009.1	SW	10	7	9.5	1.8
17	Munich	1020.2	WSW	6	8	6.4	2.8	1013.0	WSW	10	8	10.0	1.7
18	Strasbourg	1019.6	SW	6	7	7.4	6.5	1011.7	S	11	8	11.8	7.3
19	Paris	1016.2	SSW	9	8	9.9	9.0	1008.5	SW	11	8	12.0	11.4
20	Jersey	1012.3	SSW	15	3	9.9	7.8	1009.4	W	25	8	11.3	6.6
21	Milan	1021.8	N	1	-	2.5	1.7	1020.1	W	4	0	8.9	3.9
22	Marseille	1021.1	SE	6	-	5.6	4.2	1020.6	WSW	4	-	10.8	6.3
23	Bordeaux	1022.3	SSW	5	8	11.5	10.7	1018.6	SW	10	8	11.9	11.3
24	Rome	1021.2	E	5	4	9.9	9.9	1020.9	WSW	7	6	16.9	10.7
25	Ajaccio	1021.9	NNE	6	-	9.2	7.6	1020.9	WSW	4	-	17.2	9.9
26	Barcelona	1023.9	N	9	0	8.8	6.6	1021.8	N	8	1	13.2	7.7
27	Majorca	1024.1	-	0	1	6.9	6.6	1022.7	WSW	8	1	16.3	12.0
28	Madrid	1027.9	N	2	0	3.6	2.7	1027.4	SE	2	8	5.7	5.0
29	Lisbon	1027.0	-	-	-	12.5	10.6	1027.5	-	-	-	15.9	14.8
30	Athens	1017.4	N	2	-	12.5	10.1	1017.5	N	6	-	18.6	4.2
31	Malta	1022.5	WNW	2	0	12.4	12.3	1020.7	NE	5	5	18.8	14.2
32	Gibraltar	1026.0	WSW	4	0	12.7	11.7	1026.7	SW	7	1	18.6	11.0

Daily Weather Summary for Sunday 08 December 2019

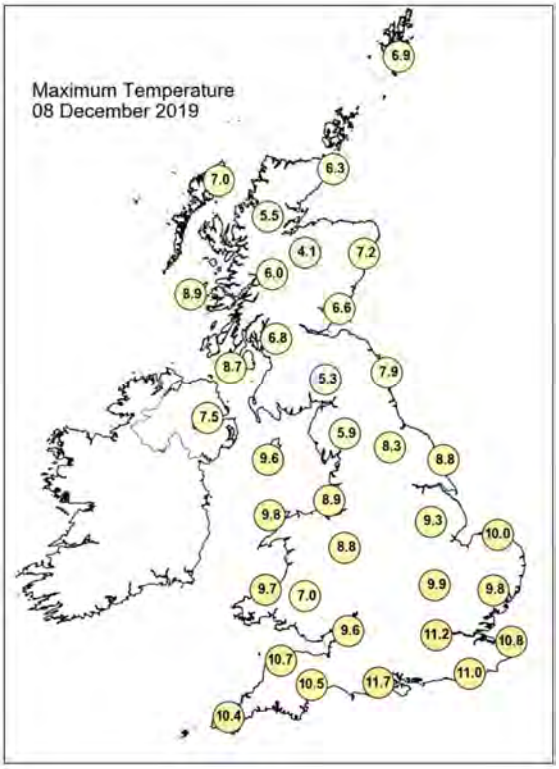

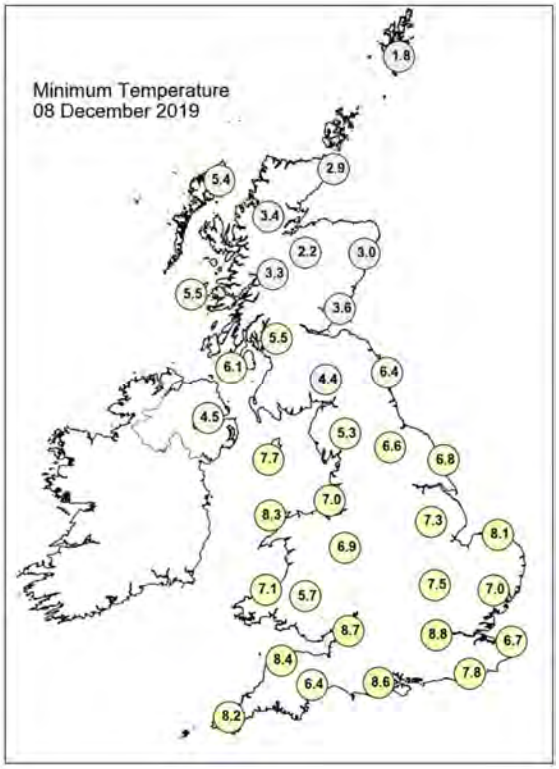

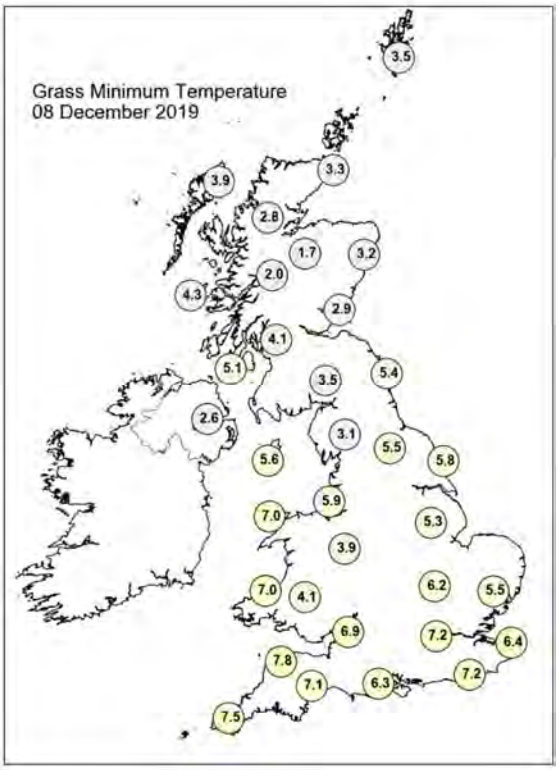

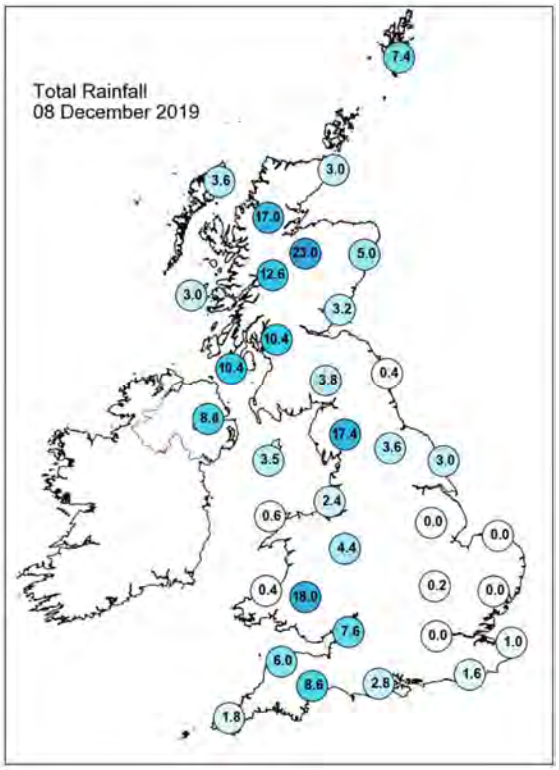

Daily Weather Summary for Sunday 08 December 2019

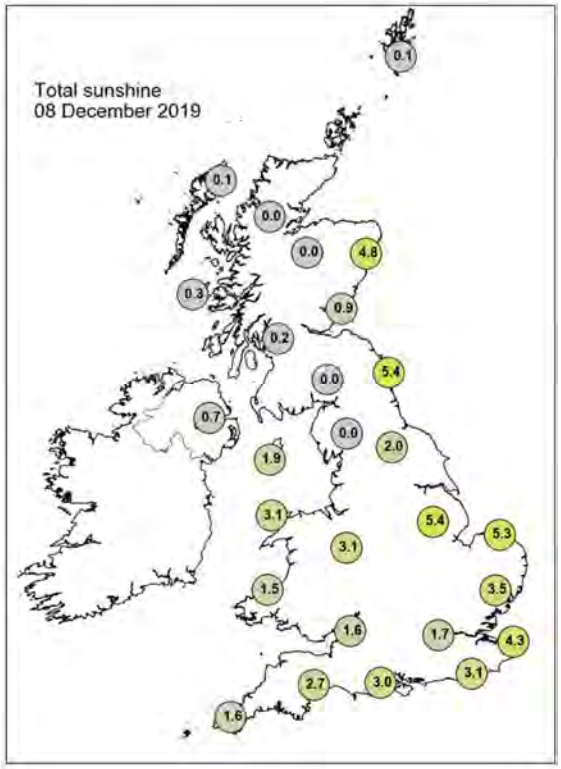

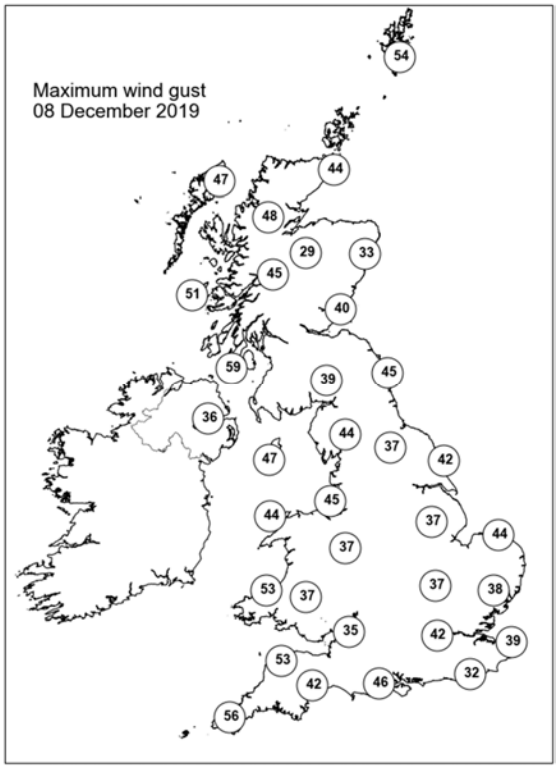

None of the selected stations observed a day of sleet or snow falling or non-zero snow depth at 0900 UTC.

Daily Weather Summary for Monday 09 December 2019

This day's summary created 17/12/2019 10:05

Summary of the UK Weather for Monday 09 December 2019

Scattered showers across the country overnight, heavy in places at times particularly across Wales and east Scotland. The showers pushed southeast during the night and began to clear towards morning. A few showers moved across parts of Northern Scotland, Northern Ireland, Wales and East Anglia through the morning but elsewhere remained mostly dry but windy with plenty of sunshine. Cloud moved in across Northern Ireland and western Scotland towards evening.

Daily Extremes

Highest Maximum	**12.1°C** Scilly: St Marys Airport (Isles Of Scilly, 31mAMSL)
Lowest Maximum	**4.7°C** Malham Tarn (North Yorkshire, 381mAMSL)
Highest Minimum	**8.1°C** Dale Fort (Dyfed, 33mAMSL)
Lowest Minimum	**0.1°C** Durris (Kincardineshire, 107mAMSL)
Lowest Grass Minimum	**-4.4°C** Durris (Kincardineshire, 107mAMSL)
Most Rainfall	**28.2mm** Tyndrum No 3 (Perthshire (in Central Region), 168mAMSL)
Most Sunshine	**6.6hr** Wight: Shanklin (Isle Of Wight, 55mAMSL) also Bewcastle (Cumbria, 133mAMSL)
Highest Gust	**67Kt 77mph** Aberdaron (Gwynedd, 95mAMSL)
Highest Gust (mountain)	**90Kt 104mph** Cairngorm Summit (Inverness-shire, 1237mAMSL)
Greatest Snow Depth at 0900 UTC	No non-zero values

mAMSL refers to station elevation in metres above mean sea level

Daily Weather Summary for Monday 09 December 2019

North Atlantic and Europe analysis charts and satellite images at 0000 UTC

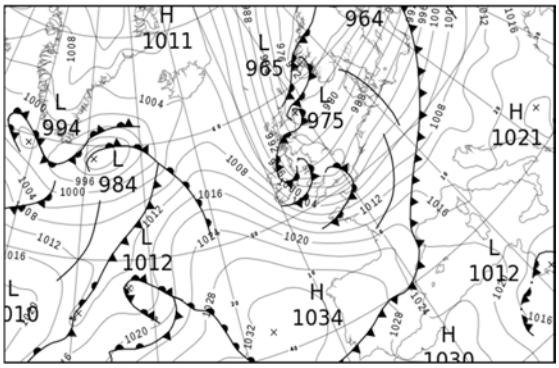

North Atlantic and Europe analysis charts and satellite images at 1200 UTC

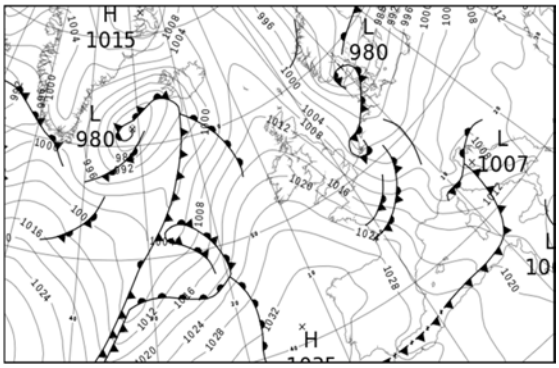



All satellite imagery copyright Met Office and EUMETSAT (European Organisation for the Exploitation of Meteorological Satellites). These show infra-red images from the geostationary MSG satellite. The rainfall rates are derived from both rain-radar and satellite data.

Daily Weather Summary for Monday 09 December 2019

UK satellite and rain-radar precipitation rates at (L) 0000 and (R) 1200 UTC



UK wind speed and direction at (L) 0000 and (R) 1200 UTC

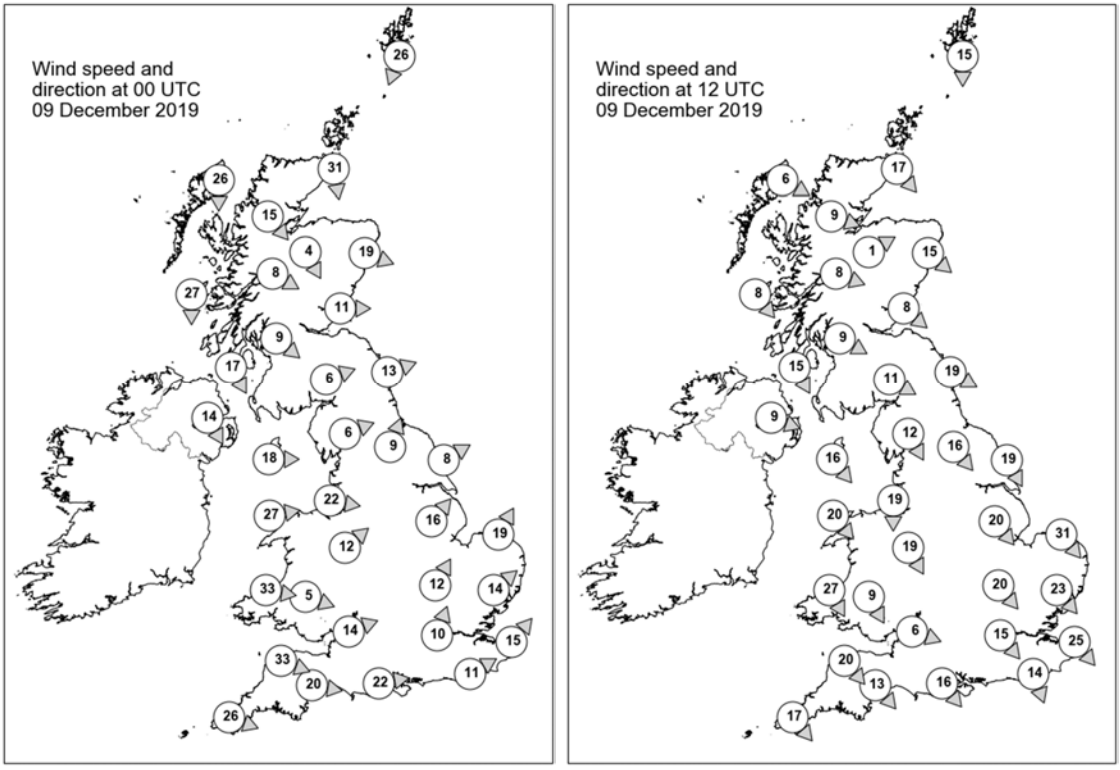

Daily Weather Summary for Monday 09 December 2019

Selected UK readings at (L) 0000 and (R) 1200 UTC

STATIONS		0000 UTC						1200 UTC					
NO	SITE	PRESS	WDIR	WSPD	CLOUD	TEMP	TDEW	PRESS	WDIR	WSPD	CLOUD	TEMP	TDEW
1	Lerwick	980.9	NNE	26	7	4.5	-0.1	1006.3	N	15	2	2.0	-2.3
2	Wick	-	N	31	8	5.9	4.0	1010.1	NW	17	6	4.4	-2.4
3	Stornoway	-	N	26	7	6.4	2.9	1013.2	WNW	6	0	4.0	-0.6
4	Loch Glascarnoch	-	NW	15	8	3.6	1.0	1013.2	WNW	9	1	1.6	0.2
5	Aviemore	984.8	NNW	4	7	3.7	2.2	1013.0	WSW	1	1	1.9	-1.0
6	Dyce	980.0	WNW	19	8	4.9	2.5	1010.3	NW	15	1	3.9	0.7
7	Tulloch Bridge	987.1	WNW	8	8	3.8	2.4	1014.3	WNW	8	3	3.9	-1.5
8	Tiree	-	N	27	7	7.6	4.2	1015.4	NW	8	7	7.4	1.6
9	Leuchars	982.4	W	11	7	4.5	2.6	1012.1	NW	8	0	5.6	-0.4
10	Bishopton	985.4	NW	9	3	4.5	3.2	1014.4	WNW	9	0	5.5	1.6
11	Machrihanish	-	NNW	17	8	8.1	5.3	1015.7	NNW	15	6	7.9	2.5
12	Boulmer	982.4	WSW	13	7	6.6	3.4	1010.6	WNW	19	0	6.2	-0.9
13	Eskdalemuir	984.7	WSW	6	8	3.8	2.6	1013.5	WNW	11	1	4.7	-0.7
14	Aldergrove	-	NNW	14	7	6.9	5.8	-	WNW	9	1	6.5	2.5
15	Shap	984.9	WSW	6	8	5.1	3.3	1013.8	NNW	12	0	4.6	0.5
16	Leeming	984.7	SSW	9	5	4.7	3.0	1012.3	NW	16	1	6.3	-0.9
17	Ronaldsway	984.5	W	18	7	7.7	5.9	1016.3	NW	16	1	8.7	0.9
18	Bridlington	985.1	WSW	8	6	5.7	2.8	1009.2	NNW	19	5	6.6	2.6
19	Crosby	986.6	W	22	8	8.2	5.2	1015.4	N	19	3	7.8	3.5
20	Valley	987.0	W	27	8	8.3	5.7	1017.3	NW	20	1	9.0	2.1
21	Waddington	987.8	SW	16	2	5.3	2.6	1011.2	NW	20	1	6.9	-0.4
22	Shawbury	988.6	SW	12	6	6.4	4.0	1015.1	NNW	19	1	7.8	1.3
23	Weybourne	989.0	SSW	19	6	5.5	2.7	1007.8	NW	31	3	6.5	4.6
24	Bedford	990.3	SSW	12	7	4.9	3.1	1011.7	NW	20	0	7.8	0.0
25	Aberporth	992.4	W	33	8	8.5	5.0	1019.0	NNW	27	5	8.4	2.4
26	Sennybridge	992.8	WNW	5	8	5.2	4.3	1017.4	NNW	9	8	6.5	2.2
27	Wattisham	990.8	SW	14	3	5.1	2.4	1009.2	NW	23	5	6.3	1.3
28	Almondsbury	993.0	WSW	14	8	7.6	4.3	1016.2	WNW	6	1	9.3	2.8
29	Heathrow	991.1	SSW	10	8	7.4	4.3	1012.1	NW	15	1	9.5	1.6
30	Manston	993.1	SW	15	7	7.7	3.3	1008.7	NW	25	4	7.8	1.4
31	Chivenor	996.8	WNW	33	8	10.2	4.3	1019.9	NW	20	5	10.1	2.7
32	Exeter	997.0	W	20	8	9.4	4.7	1018.4	NW	13	3	9.8	2.5
33	Herstmonceux	993.0	WSW	11	8	8.9	6.4	1010.9	NNW	14	0	9.3	1.2
34	Hurn	994.5	W	22	8	8.9	5.6	1015.6	NW	16	3	10.3	4.1
35	Camborne	1002.7	WNW	26	8	10.3	5.9	1022.4	NW	17	5	9.8	4.6

Daily Weather Summary for Monday 09 December 2019

Selected European readings at (L) 0000 and (R) 1200 UTC

STATIONS		0000 UTC						1200 UTC					
NO	SITE	PRESS	WDIR	WSPD	CLOUD	TEMP	TDEW	PRESS	WDIR	WSPD	CLOUD	TEMP	TDEW
1	Murmansk	977.8	SSW	6	6	-7.2	-7.9	978.3	NNE	2	8	-5.0	-5.5
2	Helsinki	975.0	SW	17	8	6.6	6.6	982.4	SW	16	2	5.7	4.0
3	Stockholm	976.1	SW	10	-	5.8	2.9	983.6	SW	10	-	6.7	3.1
4	Oslo	973.4	W	4	-	0.3	0.2	984.2	NNE	14	8	1.7	-3.4
5	Reykjavik	-	-	-	1	-	-	990.0	ESE	16	8	0.5	0.1
6	Moscow	1006.4	S	2	8	2.3	-2.2	1004.1	SSW	2	8	4.0	1.2
7	Kiev	1012.1	SW	6	8	2.4	0.8	1010.3	SSW	6	6	5.8	0.4
8	Warsaw	1001.6	SW	6	8	7.1	4.7	1003.4	WSW	4	7	8.8	4.4
9	Berlin	997.7	SSW	6	-	8.3	3.6	998.7	SW	10	-	9.7	3.1
10	De Bilt	995.3	SW	12	7	6.8	4.3	998.5	W	6	8	7.7	5.5
11	Dublin	990.4	WNW	33	7	8.2	5.5	1019.5	WNW	12	1	7.1	3.4
12	Cork	1003.0	WNW	33	6	8.2	3.3	1023.3	W	12	2	8.5	3.7
13	Sofia	1021.5	-	0	0	-1.6	-1.6	1017.9	SE	2	9	0.3	-0.9
14	Belgrade	1016.0	NNE	2	0	3.0	2.5	1009.9	SE	4	6	15.4	6.2
15	Budapest	1012.3	SSE	4	-	3.2	3.2	1009.8	N	4	-	4.6	4.2
16	Prague	1003.2	SSW	6	-	9.1	5.6	1004.0	N	4	7	9.0	1.6
17	Munich	1006.3	W	19	8	11.1	4.9	1005.4	WSW	16	8	9.9	-0.9
18	Strasbourg	1008.3	SW	12	6	8.6	4.2	1004.6	SSW	12	8	9.0	5.4
19	Paris	1006.5	SW	16	7	7.3	4.4	1009.7	WNW	19	6	9.9	4.3
20	Jersey	1002.8	W	33	8	9.5	5.7	1018.3	NW	21	6	10.3	4.2
21	Milan	1014.8	SSW	4	6	6.8	5.7	1007.9	SW	4	2	10.0	5.8
22	Marseille	1016.7	N	3	8	9.2	8.3	1015.2	WNW	17	-	12.8	7.2
23	Bordeaux	1020.4	W	18	8	12.2	7.7	1023.9	WNW	18	8	10.6	7.8
24	Rome	1017.0	ESE	4	-	11.4	10.6	1009.9	SW	9	6	16.4	12.7
25	Ajaccio	1018.3	NE	4	8	10.8	8.9	1014.2	NW	5	-	14.5	9.5
26	Barcelona	1020.2	N	10	1	10.3	6.6	1019.8	NNW	10	1	16.2	5.5
27	Majorca	1021.5	NNW	4	8	10.2	9.7	1020.3	NW	21	4	17.9	4.2
28	Madrid	1028.4	-	0	8	6.6	6.0	1029.9	SSW	5	5	9.6	5.6
29	Lisbon	1029.2	-	-	-	15.2	13.8	1031.7	-	-	-	17.1	12.0
30	Athens	1018.1	N	4	-	12.2	6.1	1014.4	-	0	4	16.8	9.4
31	Malta	1016.4	E	7	7	16.5	15.7	1011.7	NE	13	8	15.3	14.8
32	Gibraltar	1027.7	W	14	2	14.6	10.4	1028.4	W	15	2	18.7	12.7

Daily Weather Summary for Monday 09 December 2019

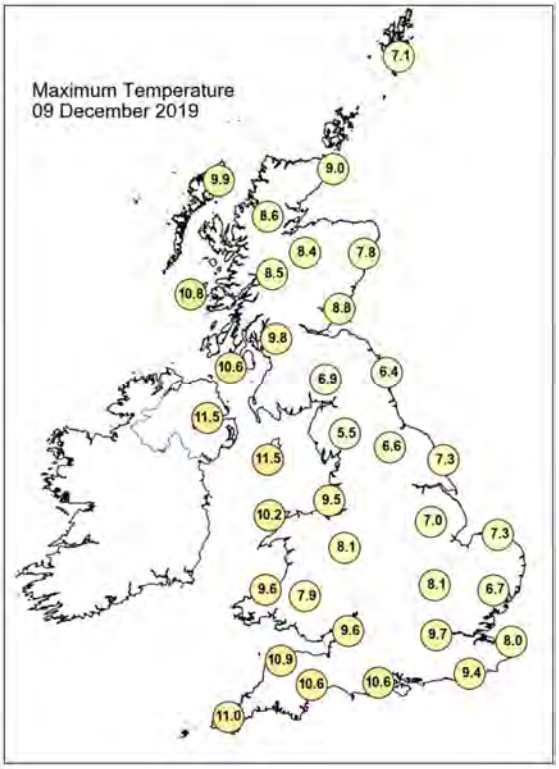

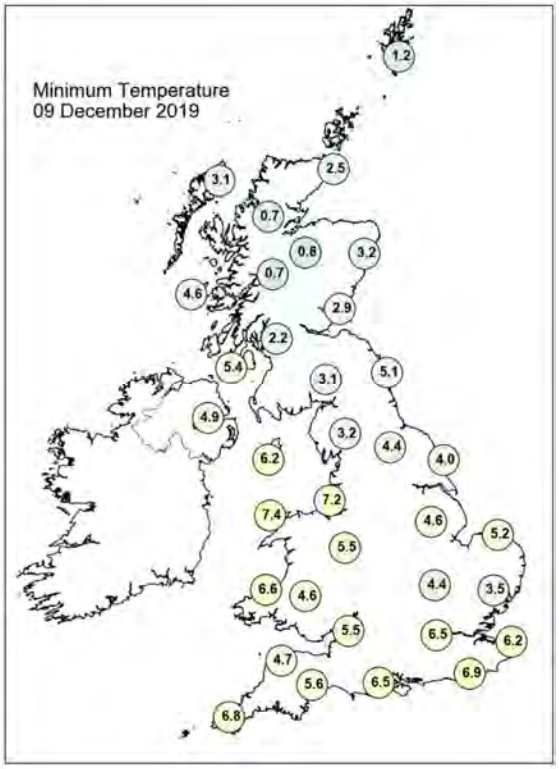

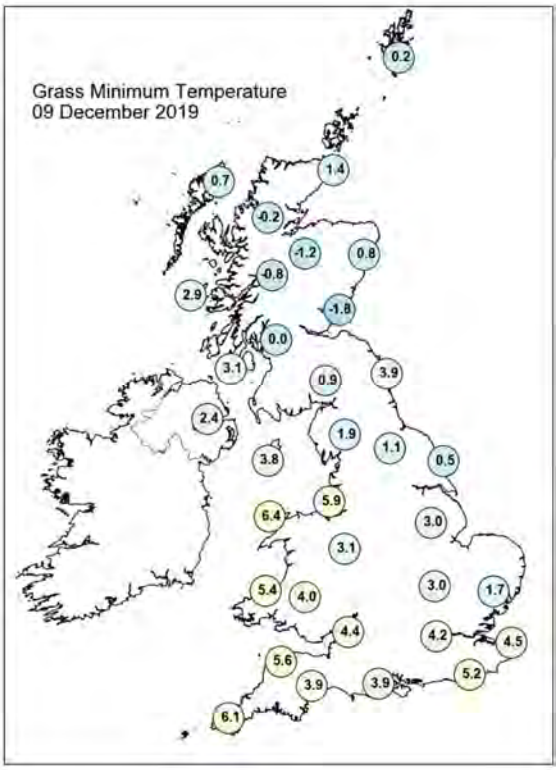

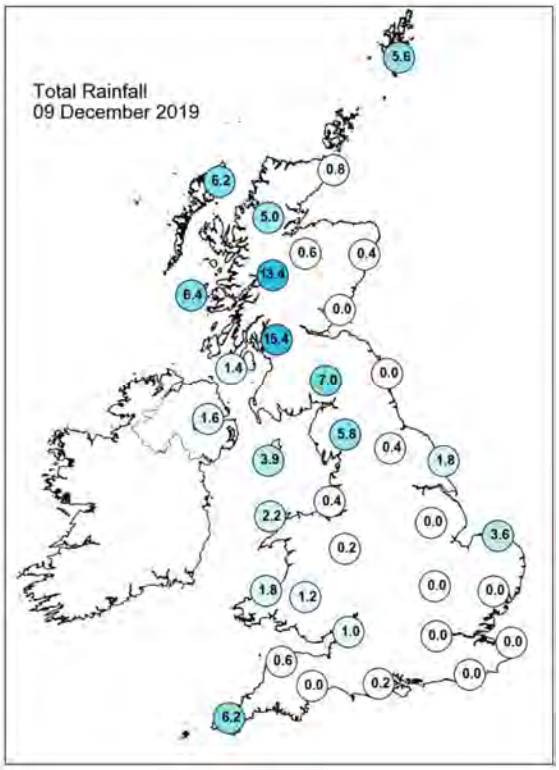

Daily Weather Summary for Monday 09 December 2019

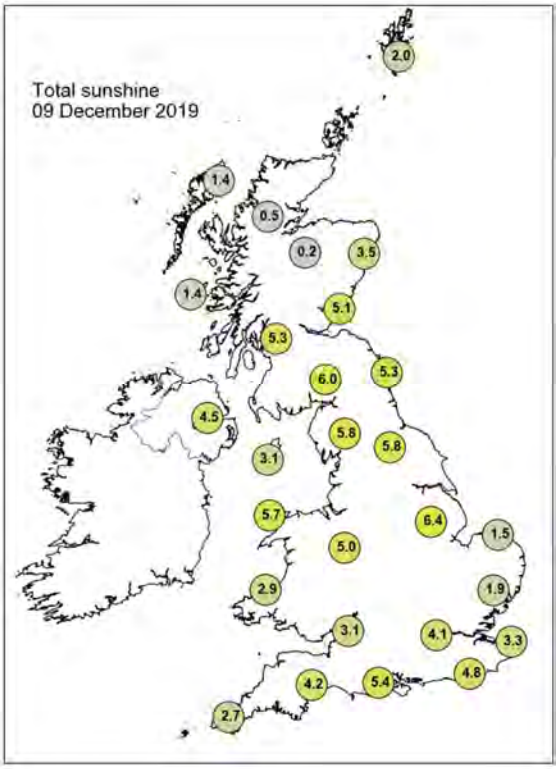

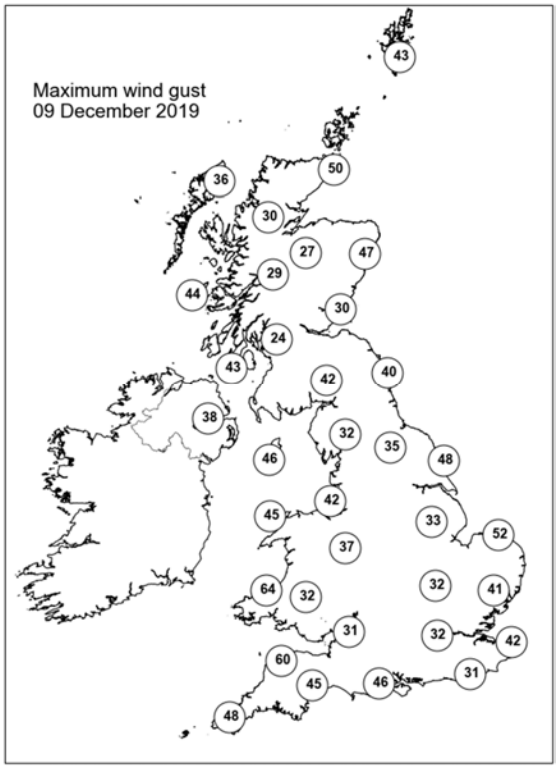

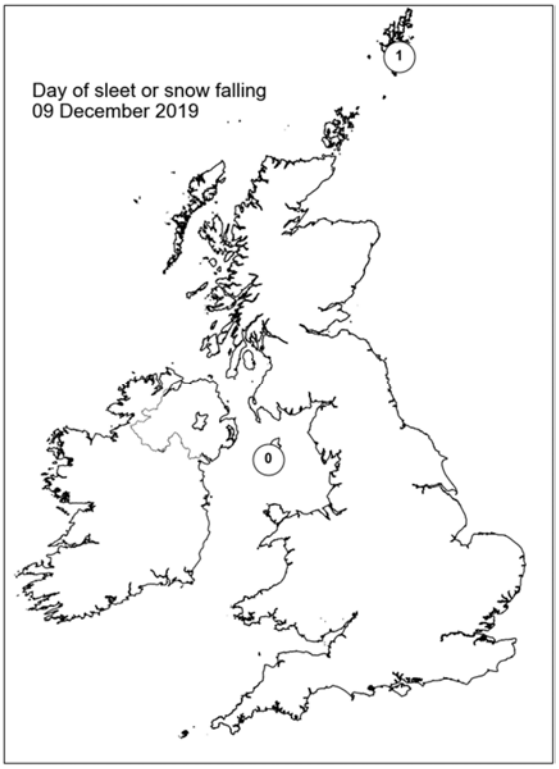

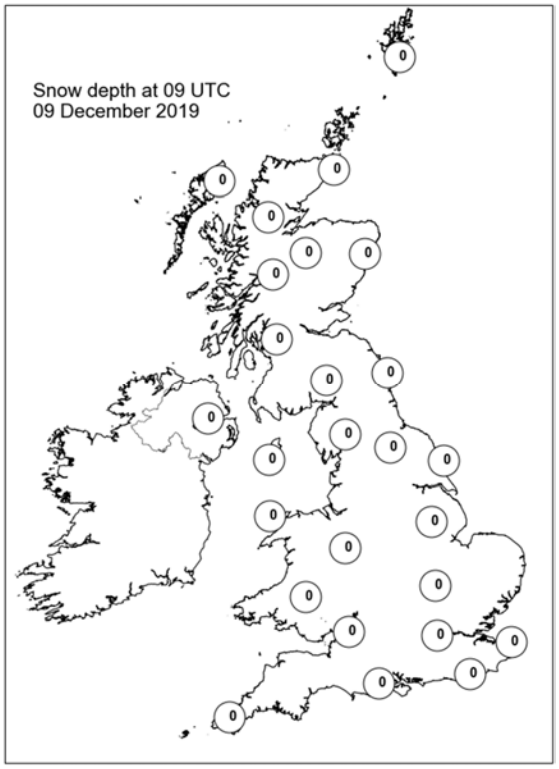

Daily Weather Summary for Tuesday 10 December 2019

This day's summary created 17/12/2019 02:00

Summary of the UK Weather for Tuesday 10 December 2019

Through the first part of the night, most of the UK stayed dry and saw clear spells, allowing temperatures to drop. Approaching dawn, cloud started to build in from the west bringing outbreaks of rain to northern Scotland and Northern Ireland first, and then Wales and the southwest. A band of locally heavy rain moved in from the west through the morning clearing central and eastern England during the afternoon. Further heavy rain moved eastwards across Northern Ireland, Wales and Northern England through the afternoon reaching the southwest by evening. The rain slowly cleared parts of northern Scotland and Northern Ireland during the evening.

Daily Extremes

Highest Maximum	**14.2°C** Prestatyn (Clwyd, 4mAMSL) also Bude (Cornwall, 15mAMSL)
Lowest Maximum	**8.8°C** Lerwick (Shetland, 82mAMSL)
Highest Minimum	**8.1°C** Scilly: St Marys Airport (Isles Of Scilly, 31mAMSL)
Lowest Minimum	**-4.3°C** Topcliffe (North Yorkshire, 25mAMSL)
Lowest Grass Minimum	**-9.1°C** South Newington (Oxfordshire, 105mAMSL)
Most Rainfall	**58.2mm** Inveruglas (Dunbartonshire, 13mAMSL)
Most Sunshine	**0.8hr** Oxford (Oxfordshire, 63mAMSL)
Highest Gust	**68Kt 78mph** Capel Curig No 3 (Gwynedd, 216mAMSL)
Highest Gust (mountain)	**83Kt 96mph** Cairngorm Summit (Inverness-shire, 1237mAMSL)
Greatest Snow Depth at 0900 UTC	No non-zero values

mAMSL refers to station elevation in metres above mean sea level

Daily Weather Summary for Tuesday 10 December 2019

North Atlantic and Europe analysis charts and satellite images at 0000 UTC

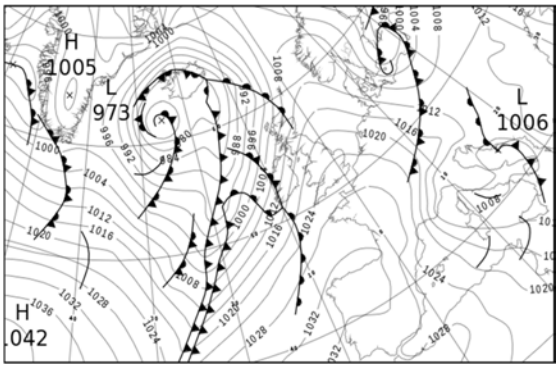



North Atlantic and Europe analysis charts and satellite images at 1200 UTC

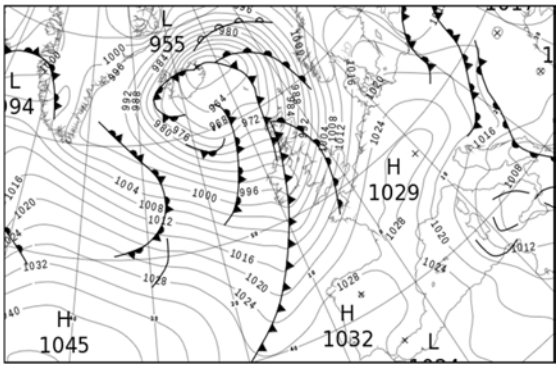

All satellite imagery copyright Met Office and EUMETSAT (European Organisation for the Exploitation of Meteorological Satellites). These show infra-red images from the geostationary MSG satellite. The rainfall rates are derived from both rain-radar and satellite data.

Daily Weather Summary for Tuesday 10 December 2019

UK satellite and rain-radar precipitation rates at (L) 0000 and (R) 1200 UTC



UK wind speed and direction at (L) 0000 and (R) 1200 UTC

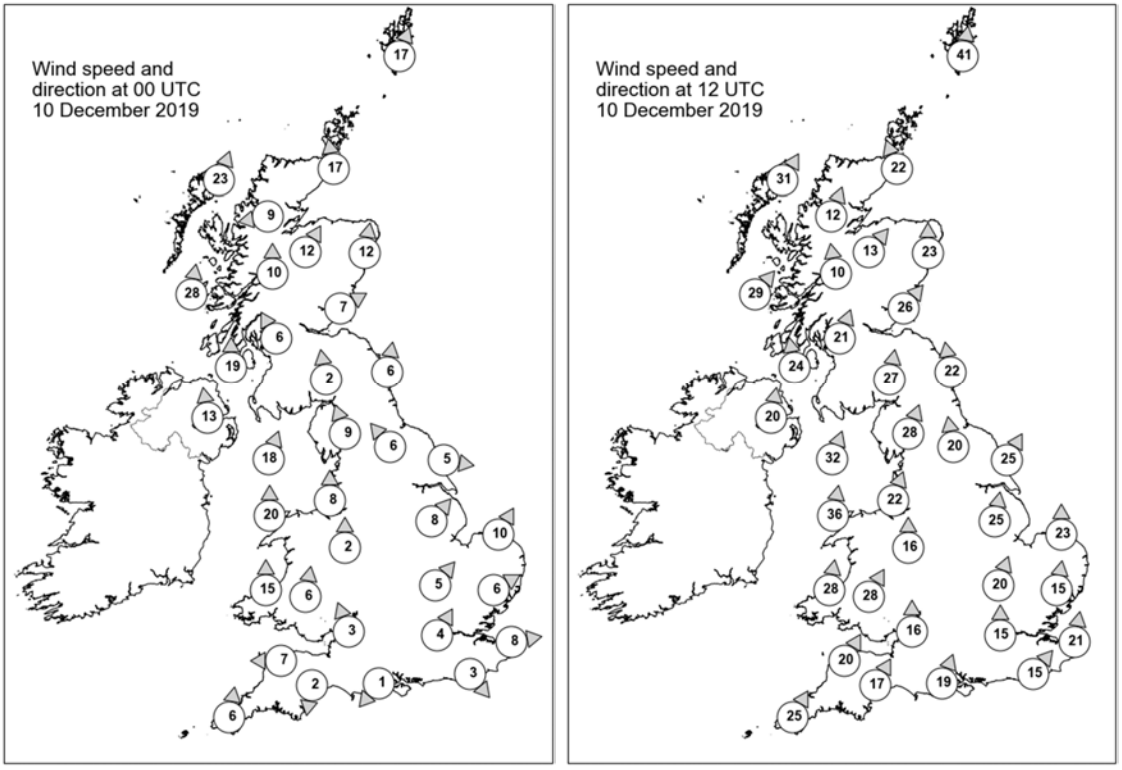

Daily Weather Summary for Tuesday 10 December 2019

Selected UK readings at (L) 0000 and (R) 1200 UTC

STATIONS		0000 UTC						1200 UTC					
NO	SITE	PRESS	WDIR	WSPD	CLOUD	TEMP	TDEW	PRESS	WDIR	WSPD	CLOUD	TEMP	TDEW
1	Lerwick	1008.8	SSW	17	8	3.2	1.0	979.2	S	41	8	7.1	6.8
2	Wick	1007.2	S	17	8	6.0	1.7	978.8	SSE	22	8	9.8	7.0
3	Stornoway	1002.5	SSW	23	8	8.6	7.7	974.1	SSW	31	8	10.9	10.8
4	Loch Glascarnoch	1007.4	E	9	8	4.0	2.5	977.4	SSW	12	8	11.5	9.2
5	Aviemore	1009.1	SSW	12	8	4.3	1.7	980.6	SW	13	8	10.1	8.3
6	Dyce	1012.5	S	12	8	3.1	-0.4	986.5	S	23	7	7.8	7.0
7	Tulloch Bridge	1011.2	S	10	7	5.4	4.3	982.6	S	10	8	10.0	9.5
8	Tiree	1007.3	S	28	8	8.2	5.8	981.8	SW	29	8	8.3	7.4
9	Leuchars	1014.2	WSW	7	8	4.2	1.8	986.5	SW	26	7	10.8	8.1
10	Bishopton	1013.6	SSE	6	7	4.8	3.5	985.9	SSW	21	7	11.7	10.9
11	Machrihanish	1011.5	S	19	8	7.8	5.5	985.1	S	24	8	12.3	11.6
12	Boulmer	1017.7	S	6	1	0.2	-1.1	994.0	S	22	4	7.8	6.3
13	Eskdalemuir	1017.7	S	2	8	-0.4	-0.6	991.9	S	27	8	8.8	8.5
14	Aldergrove	-	S	13	7	6.0	3.9	-	S	20	8	12.7	11.6
15	Shap	1019.2	SSE	9	6	2.5	1.5	996.2	SSW	28	7	7.7	7.4
16	Leeming	1020.5	SE	6	0	0.2	-2.0	999.6	S	20	8	9.7	6.9
17	Ronaldsway	1017.2	SSW	18	7	9.2	4.8	992.9	SSW	32	8	12.3	11.4
18	Bridlington	1020.9	W	5	0	-0.1	-1.2	1003.5	SSW	25	8	6.8	6.0
19	Crosby	1020.6	S	8	0	5.3	2.2	998.9	SSW	22	8	10.8	8.2
20	Valley	1019.0	S	20	6	8.8	5.7	996.5	S	36	8	11.4	11.0
21	Waddington	1022.8	SW	8	0	2.1	0.3	1006.3	S	25	8	8.5	7.0
22	Shawbury	1022.4	S	2	0	-0.6	-2.0	1003.2	S	16	8	10.1	8.2
23	Weybourne	1023.2	SSW	10	0	1.5	-0.8	1010.2	S	23	8	7.5	5.5
24	Bedford	1024.4	SW	5	0	1.7	0.5	1010.0	SSW	20	8	8.6	7.6
25	Aberporth	1021.5	S	15	3	5.8	4.2	1001.2	S	28	8	11.6	11.2
26	Sennybridge	1023.4	S	6	8	3.2	1.7	1004.2	SSW	28	8	10.6	9.8
27	Wattisham	1024.5	WSW	6	0	-0.7	-2.1	1013.1	S	15	8	8.0	5.4
28	Almondsbury	1024.9	SSE	3	0	2.8	1.5	1008.9	S	16	7	10.5	9.4
29	Heathrow	1025.1	SSW	4	0	0.5	-1.4	1013.4	S	15	8	8.8	7.6
30	Manston	1025.2	W	8	0	1.0	-1.2	1016.3	S	21	8	8.7	5.4
31	Chivenor	1024.5	E	7	0	3.6	2.0	1007.9	SSW	20	8	12.6	11.1
32	Exeter	1025.6	N	2	0	-0.6	-1.0	1010.2	SSW	17	7	11.8	10.8
33	Herstmonceux	1025.8	NW	3	0	2.0	0.0	1017.3	SW	15	8	8.8	6.6
34	Hurn	1025.9	NE	1	0	-1.4	-2.0	1013.1	SSW	19	7	10.3	9.4
35	Camborne	1024.7	S	6	7	8.0	5.3	1009.0	SSW	25	8	11.9	11.9

Daily Weather Summary for Tuesday 10 December 2019

Selected European readings at (L) 0000 and (R) 1200 UTC

STATIONS		0000 UTC						1200 UTC					
NO	SITE	PRESS	WDIR	WSPD	CLOUD	TEMP	TDEW	PRESS	WDIR	WSPD	CLOUD	TEMP	TDEW
1	Murmansk	983.8	NW	14	6	-2.8	-8.7	990.6	W	16	8	-4.5	-5.7
2	Helsinki	994.1	N	6	7	0.4	0.4	1009.6	N	10	3	-2.7	-4.1
3	Stockholm	999.4	NW	8	-	-0.8	-0.8	1014.5	W	6	-	-2.9	-4.6
4	Oslo	1007.9	SSE	2	-	-2.9	-6.1	1012.6	N	2	7	-3.8	-6.3
5	Reykjavik	977.3	E	6	7	0.5	-1.3	967.4	N	12	6	0.7	-0.8
6	Moscow	1010.0	SSW	2	8	3.5	2.2	1014.1	SSW	2	8	3.3	2.5
7	Kiev	1012.9	S	4	3	0.3	-0.3	1015.5	W	6	8	2.4	1.9
8	Warsaw	1007.5	SSE	4	2	2.5	1.3	1017.0	W	12	7	3.9	-0.5
9	Berlin	1010.0	WNW	12	-	4.7	1.9	1023.5	W	8	-	5.7	1.5
10	De Bilt	1021.6	W	6	8	5.2	0.3	1021.4	S	12	8	6.1	0.7
11	Dublin	1016.1	S	6	7	7.2	3.6	991.7	SSW	17	7	13.1	11.2
12	Cork	1016.7	SSW	19	8	8.7	7.0	995.7	SW	25	7	11.7	11.3
13	Sofia	1015.4	-	0	9	-1.4	-1.4	1014.5	-	0	6	0.6	-0.3
14	Belgrade	1007.4	ESE	6	4	9.4	4.7	1014.6	NNW	4	8	6.4	5.1
15	Budapest	1010.9	N	4	-	4.0	3.9	1017.9	NW	8	-	6.9	3.5
16	Prague	1012.2	WSW	6	-	3.8	1.2	1024.9	WNW	8	4	5.5	-3.1
17	Munich	1016.3	W	8	7	4.2	2.6	1029.3	W	6	4	2.9	-1.8
18	Strasbourg	1022.6	NW	12	-	5.2	1.9	1029.2	S	7	-	6.8	1.3
19	Paris	1028.0	W	5	0	2.6	0.2	1026.2	SSW	12	-	6.8	2.5
20	Jersey	1027.7	W	2	0	4.5	1.4	1018.4	S	19	8	9.4	7.9
21	Milan	1010.5	N	2	-	1.7	1.5	1018.4	N	9	0	13.9	-9.1
22	Marseille	1018.4	NW	28	-	8.4	2.4	1021.0	NNW	20	-	10.7	0.1
23	Bordeaux	1031.3	WNW	2	-	4.8	3.1	1027.5	SSE	9	7	11.6	4.6
24	Rome	1007.8	NW	3	2	6.2	5.6	1009.7	NNE	16	0	14.6	5.2
25	Ajaccio	1009.7	NE	4	8	10.1	6.6	1014.4	NE	11	-	17.9	-0.4
26	Barcelona	1023.3	NW	3	0	8.3	3.1	1023.6	NE	4	4	14.4	6.3
27	Majorca	1023.3	NNW	4	4	13.8	6.4	1024.4	SSW	2	2	16.1	6.6
28	Madrid	1032.8	SSE	1	9	4.9	4.3	1031.5	WNW	1	8	3.6	3.2
29	Lisbon	1031.3	-	-	-	10.9	9.0	1029.6	-	-	-	13.1	7.6
30	Athens	1010.6	-	0	-	14.0	10.0	1007.6	N	2	7	13.4	12.6
31	Malta	1012.2	NNW	7	1	13.7	11.9	1009.0	NW	20	5	15.6	8.6
32	Gibraltar	1027.9	SW	9	7	13.8	10.8	1027.2	SW	9	1	17.9	11.4

Daily Weather Summary for Tuesday 10 December 2019

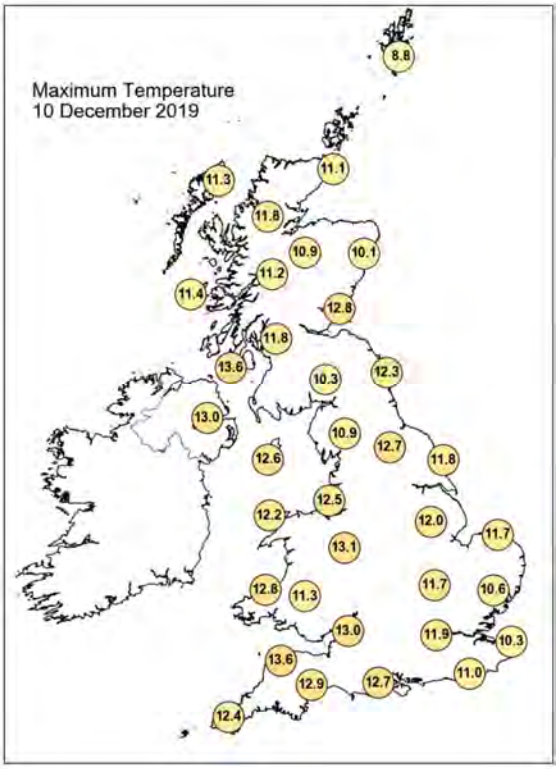

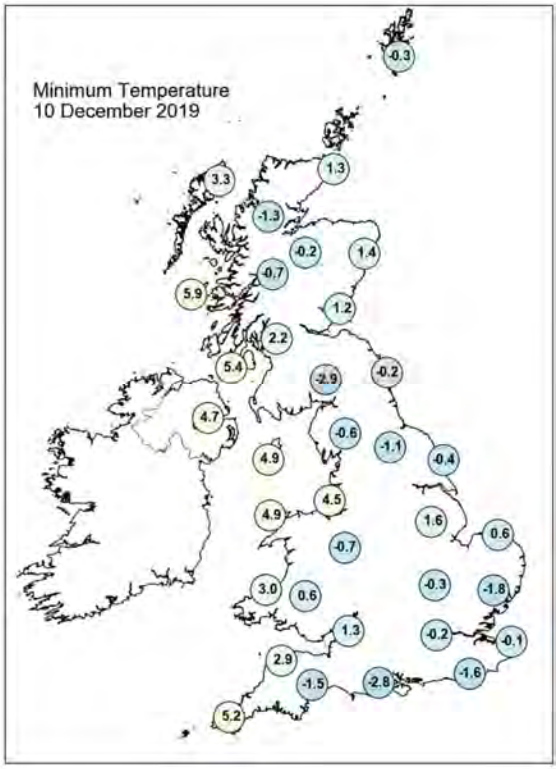

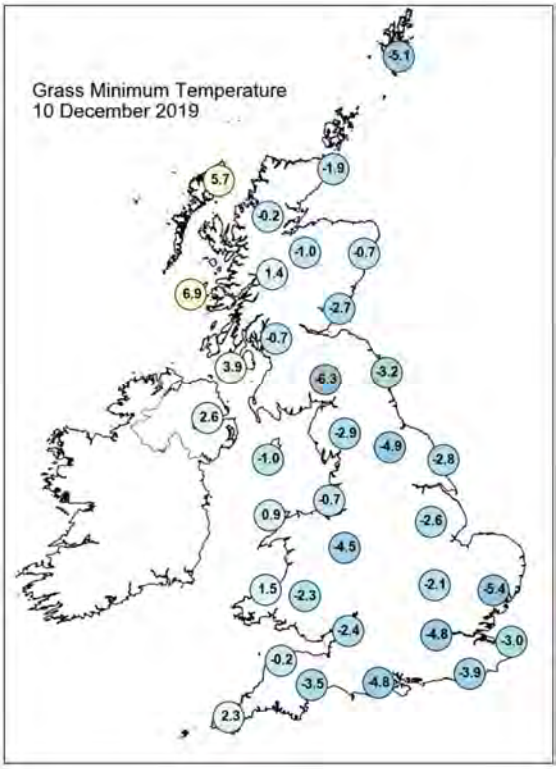

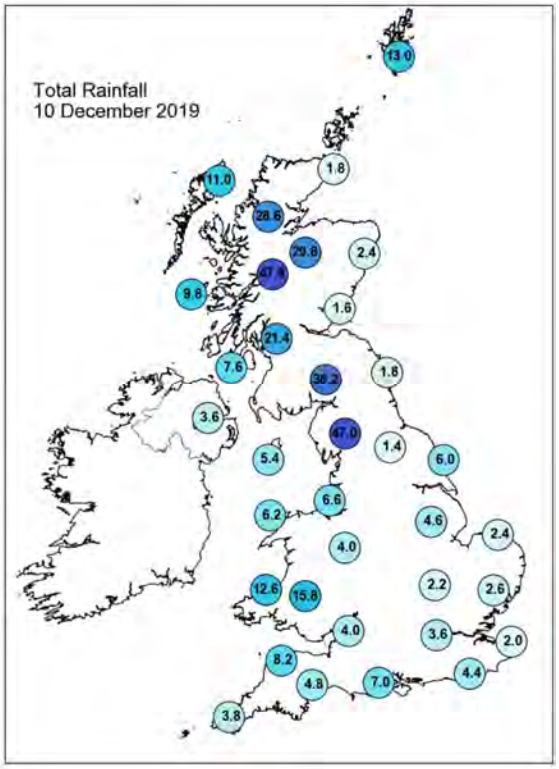

Daily Weather Summary for Tuesday 10 December 2019

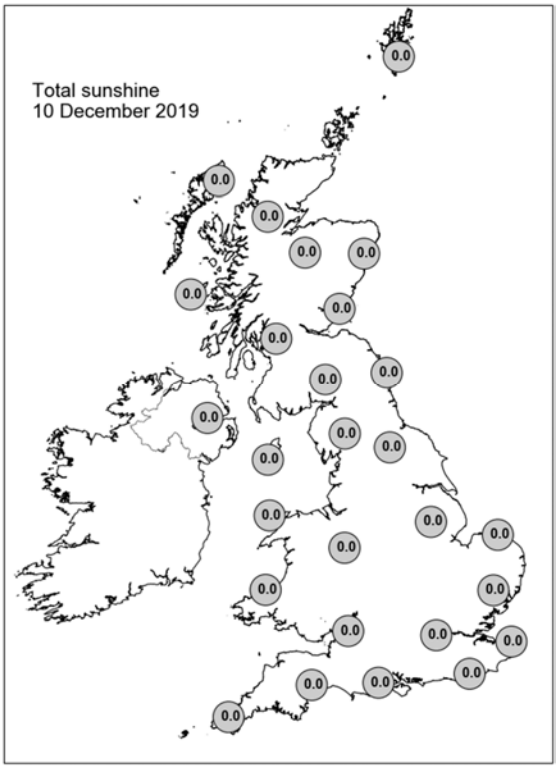

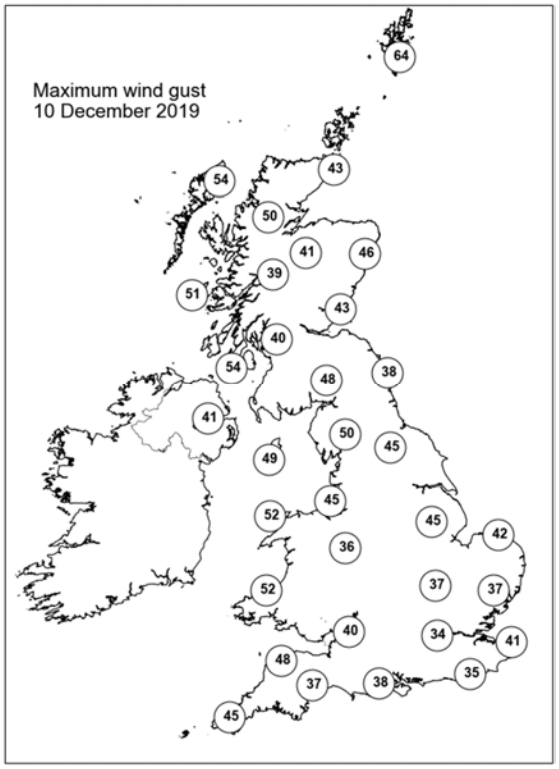

None of the selected stations observed a day of sleet or snow falling or non-zero snow depth at 0900 UTC.

Daily Weather Summary for Wednesday 11 December 2019

This day's summary created 18/12/2019 02:00

Summary of the UK Weather for Wednesday 11 December 2019

Throughout the evening, a band of heavy rain continued to make its way southeastwards across the country. Most southern parts saw some rain for a time but it started to clear away towards midnight. For the rest of the night, many places stayed dry with some clear spells. Some showers or longer spells of rain, at times heavy, drifted over Scotland and Northern Ireland as well as southwest England through the early hours. The morning saw wet and windy weather gradually moving east across the UK, but many central and eastern parts stayed dry, with a few sunny spells. The afternoon brought some more organised showers towards areas in the midlands and some heavy showers to the southeast. Into the evening, Scotland and Northern Ireland were continuing to be barraged by heavy showers, with the odd rumble of thunder. Showers were tending to dissipate elsewhere as night fell.

Daily Extremes

Highest Maximum	**10.8°C** Scilly: St Marys Airport (Isles Of Scilly, 31mAMSL)
Lowest Maximum	**2.3°C** Aviemore (Inverness-shire, 228mAMSL)
Highest Minimum	**7.7°C** Wight: St Catherines Point (Isle Of Wight, 20mAMSL)
Lowest Minimum	**-0.8°C** Linkenholt Post Office (Hampshire, 197mAMSL)
Lowest Grass Minimum	**-6.4°C** South Newington (Oxfordshire, 105mAMSL)
Most Rainfall	**25.0mm** Holne, Priddons Farm No 2 (Devon, 280mAMSL)
Most Sunshine	**5.8hr** Weybourne (Norfolk, 21mAMSL)
Highest Gust	**68Kt 78mph** Lerwick (Shetland, 82mAMSL)
Highest Gust (mountain)	**77Kt 89mph** Cairngorm Summit (Inverness-shire, 1237mAMSL)
Greatest Snow Depth at 0900 UTC	**1cm** Cromdale (Moray (in Highland Region), 193mAMSL)

mAMSL refers to station elevation in metres above mean sea level

Daily Weather Summary for Wednesday 11 December 2019

North Atlantic and Europe analysis charts and satellite images at 0000 UTC

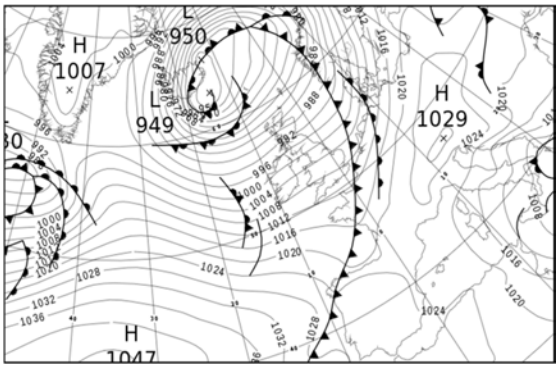



North Atlantic and Europe analysis charts and satellite images at 1200 UTC

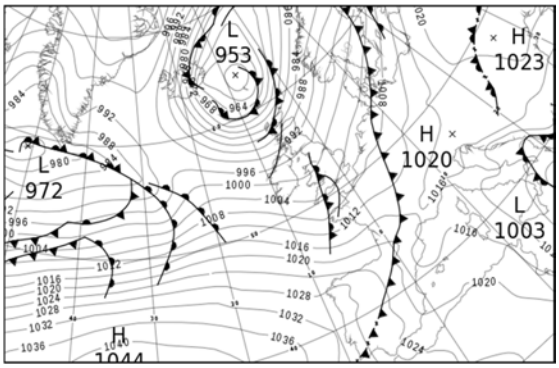

All satellite imagery copyright Met Office and EUMETSAT (European Organisation for the Exploitation of Meteorological Satellites). These show infra-red images from the geostationary MSG satellite. The rainfall rates are derived from both rain-radar and satellite data.

Daily Weather Summary for Wednesday 11 December 2019

UK satellite and rain-radar precipitation rates at (L) 0000 and (R) 1200 UTC



UK wind speed and direction at (L) 0000 and (R) 1200 UTC

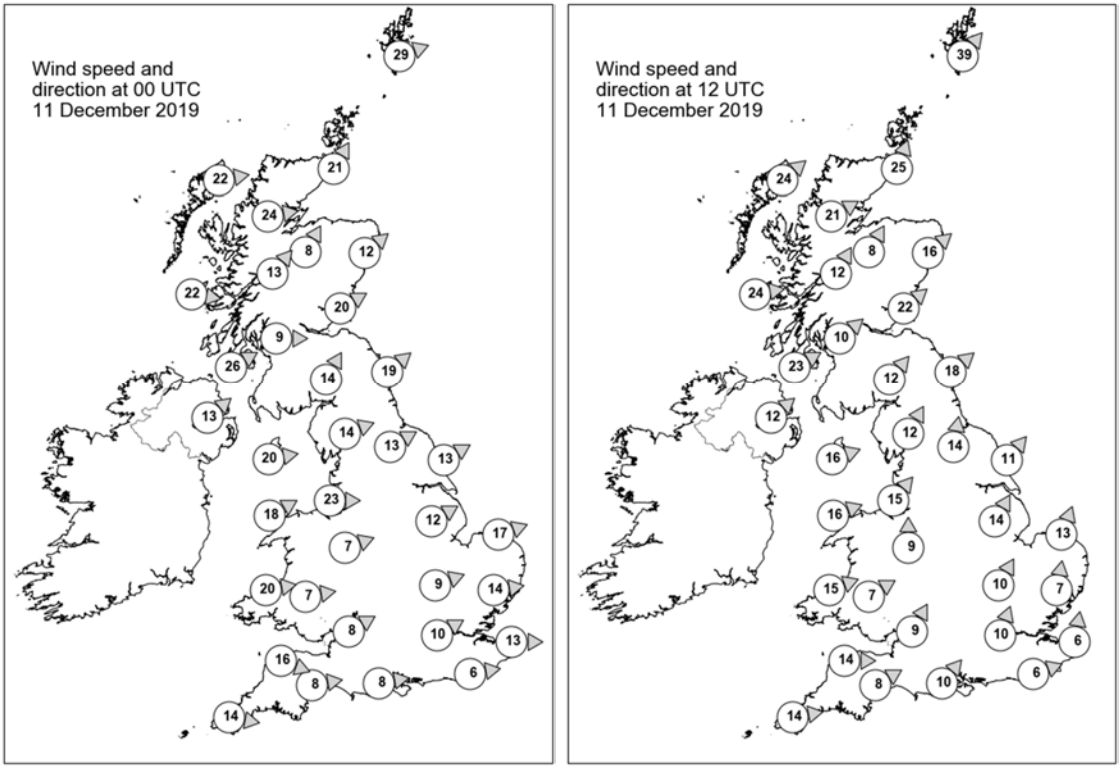

Daily Weather Summary for Wednesday 11 December 2019

Selected UK readings at (L) 0000 and (R) 1200 UTC

STATIONS		0000 UTC						1200 UTC					
NO	SITE	PRESS	WDIR	WSPD	CLOUD	TEMP	TDEW	PRESS	WDIR	WSPD	CLOUD	TEMP	TDEW
1	Lerwick	975.4	WSW	29	3	6.2	1.5	977.2	SW	39	5	5.5	-0.1
2	Wick	983.1	SSW	21	7	4.3	1.5	982.3	SSW	25	0	4.8	1.6
3	Stornoway	982.5	W	22	2	4.4	1.5	980.2	SW	24	6	4.4	2.0
4	Loch Glascarnoch	985.8	W	24	7	2.7	0.1	984.9	WSW	21	4	2.7	-0.6
5	Aviemore	988.4	SSW	8	7	2.2	1.4	988.2	SSW	8	8	1.4	0.7
6	Dyce	987.4	SW	12	0	5.3	0.0	988.4	SW	16	1	5.4	0.5
7	Tulloch Bridge	990.5	SW	13	8	3.6	0.3	990.1	SSW	12	6	3.1	0.3
8	Tiree	990.7	W	22	8	6.7	1.4	989.2	W	24	4	6.4	1.3
9	Leuchars	991.2	WSW	20	1	4.8	2.4	991.2	SW	22	2	4.9	2.0
10	Bishopton	993.8	W	9	3	4.3	2.6	992.6	SW	10	8	5.2	2.4
11	Machrihanish	995.5	WSW	26	8	6.3	2.8	993.5	WSW	23	7	4.9	2.5
12	Boulmer	995.4	SW	19	1	5.6	2.6	994.2	SW	18	1	6.2	2.1
13	Eskdalemuir	997.3	SSW	14	8	3.6	1.8	995.3	SW	12	7	3.6	0.8
14	Aldergrove	998.8	SW	13	0	4.1	2.1	996.4	SW	12	7	4.1	1.7
15	Shap	999.6	WSW	14	7	5.0	1.0	996.8	SSW	12	7	3.5	2.2
16	Leeming	1000.3	WSW	13	2	6.0	1.8	997.8	S	14	5	6.1	2.0
17	Ronaldsway	1001.1	W	20	4	7.4	2.4	997.1	WSW	16	7	6.4	1.6
18	Bridlington	1000.2	WSW	13	0	5.9	2.8	998.7	SW	11	0	5.9	2.7
19	Crosby	1003.1	W	23	0	7.9	4.3	998.9	SW	15	8	6.1	3.6
20	Valley	1004.0	WSW	18	4	7.3	3.4	998.7	WSW	16	2	6.9	1.6
21	Waddington	1004.2	WSW	12	0	5.6	2.2	1000.9	SSW	14	3	6.3	3.5
22	Shawbury	1004.9	WSW	7	2	5.3	2.4	1000.0	S	9	7	5.3	2.9
23	Weybourne	1004.4	WSW	17	5	7.1	3.4	1002.6	SSW	13	0	6.7	3.3
24	Bedford	1006.8	WSW	9	8	5.9	2.8	1002.4	SSW	10	0	7.0	3.9
25	Aberporth	1007.4	W	20	5	6.9	3.0	1000.5	WSW	15	8	4.3	2.6
26	Sennybridge	1007.8	W	7	4	2.9	1.8	1001.5	WSW	7	8	0.6	0.2
27	Wattisham	1006.6	W	14	8	7.0	4.5	1004.1	S	7	2	6.0	3.7
28	Almondsbury	1008.2	WSW	8	0	5.9	2.9	1001.9	SSW	9	7	6.1	4.0
29	Heathrow	1008.3	WSW	10	7	7.2	4.6	1003.8	SSW	10	2	7.3	4.4
30	Manston	1007.9	W	13	7	8.3	6.5	1005.1	S	6	0	8.0	4.9
31	Chivenor	1009.7	WNW	16	5	8.4	3.4	1002.3	W	14	7	7.1	4.2
32	Exeter	1010.1	W	8	0	5.3	2.6	1002.9	WSW	8	6	6.9	4.2
33	Herstmonceux	1009.1	W	6	7	8.0	6.5	1004.8	WSW	6	5	9.3	5.0
34	Hurn	1009.8	W	8	8	7.0	4.0	1003.7	SW	10	6	6.3	4.0
35	Camborne	1011.7	W	14	5	8.4	2.5	1004.4	W	14	7	7.0	1.3

Daily Weather Summary for Wednesday 11 December 2019

Selected European readings at (L) 0000 and (R) 1200 UTC

STATIONS		0000 UTC						1200 UTC					
NO	SITE	PRESS	WDIR	WSPD	CLOUD	TEMP	TDEW	PRESS	WDIR	WSPD	CLOUD	TEMP	TDEW
1	Murmansk	1004.3	SW	8	4	-8.0	-11.9	1005.0	SSW	10	7	-11.7	-13.9
2	Helsinki	1017.3	ESE	4	7	-7.3	-7.3	1009.9	S	21	7	1.6	0.5
3	Stockholm	1010.4	SSE	10	-	1.1	-1.5	1002.7	S	10	-	4.1	2.5
4	Oslo	993.7	S	12	-	3.3	2.7	995.8	S	8	5	5.6	2.8
5	Reykjavik	-	-	-	8	-	-	984.9	N	20	7	-0.9	-6.0
6	Moscow	1015.7	W	2	8	3.0	1.9	1022.9	NNE	4	8	1.1	-0.9
7	Kiev	1020.2	NNW	4	8	1.4	1.1	1022.4	E	2	8	3.0	0.6
8	Warsaw	1024.4	W	6	0	-2.0	-3.7	1019.4	SSE	6	1	1.4	-3.7
9	Berlin	1019.7	S	6	-	1.1	-1.2	1011.1	S	8	-	4.1	-2.8
10	De Bilt	1008.8	S	12	8	7.6	3.7	1006.0	SW	6	8	7.4	5.8
11	Dublin	1002.4	WSW	14	1	4.6	1.9	998.6	WSW	14	3	4.0	1.5
12	Cork	1007.8	SW	10	1	3.4	1.6	1003.2	W	16	2	3.9	0.9
13	Sofia	1018.1	-	0	9	-0.1	-0.1	1015.1	E	2	7	5.6	2.5
14	Belgrade	1021.0	NW	4	8	4.7	3.0	1018.9	W	4	8	3.9	0.4
15	Budapest	1022.9	NNW	2	-	2.7	-3.4	1019.2	W	4	-	5.4	-3.2
16	Prague	1025.6	N	4	-	-1.3	-2.8	1015.2	SSE	2	6	3.1	-2.6
17	Munich	1025.2	SSE	4	0	-0.9	-3.6	1013.9	NNW	2	8	2.5	-4.6
18	Strasbourg	1021.6	S	4	-	-0.7	-1.4	1011.5	SSE	5	8	2.4	0.1
19	Paris	1015.6	SSW	10	7	6.1	3.8	1010.0	WSW	8	7	7.9	6.0
20	Jersey	1012.7	WNW	13	8	9.2	5.0	1007.3	SW	19	7	8.4	5.0
21	Milan	1022.7	S	1	0	1.8	-2.3	1016.8	SSE	4	2	6.5	-1.6
22	Marseille	1021.3	SSE	5	-	0.6	-1.5	1015.1	WSW	3	8	9.1	5.1
23	Bordeaux	1020.3	S	5	7	7.6	5.2	1018.3	W	10	7	11.6	7.7
24	Rome	1013.9	N	14	-	9.5	1.1	1011.4	NNE	9	0	12.9	0.1
25	Ajaccio	1019.2	NE	5	-	5.5	1.4	1015.2	SSW	4	-	14.3	3.7
26	Barcelona	1022.6	N	9	3	7.8	4.6	1014.9	W	9	7	15.0	7.5
27	Majorca	1023.2	E	4	2	5.4	4.4	1017.0	SW	5	5	16.5	11.9
28	Madrid	1028.6	NNW	4	2	1.1	0.6	1024.5	E	4	7	5.9	5.5
29	Lisbon	1027.8	-	-	-	10.6	10.0	1030.2	-	-	-	14.3	5.6
30	Athens	1005.8	N	2	-	12.7	-	1006.9	SSW	4	7	15.6	10.1
31	Malta	1007.3	NW	4	3	10.3	7.9	1008.1	N	18	4	16.3	9.1
32	Gibraltar	1025.3	SW	12	0	14.2	9.7	1026.7	W	20	3	17.1	10.1

Daily Weather Summary for Wednesday 11 December 2019

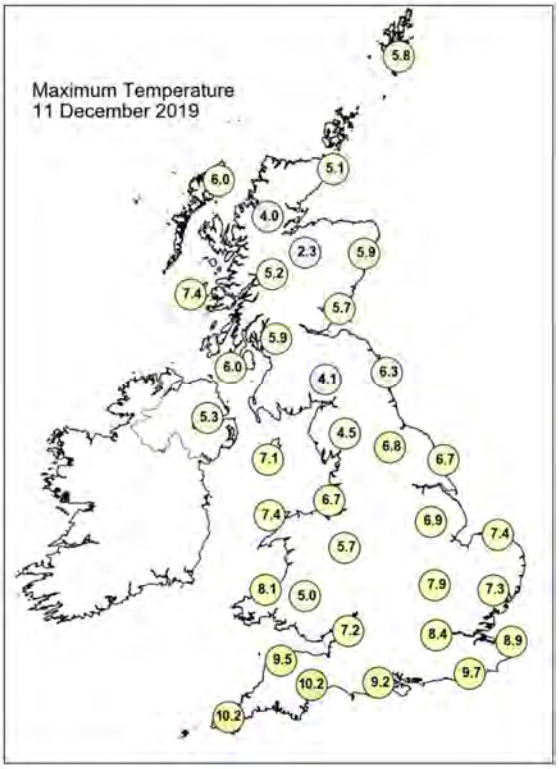

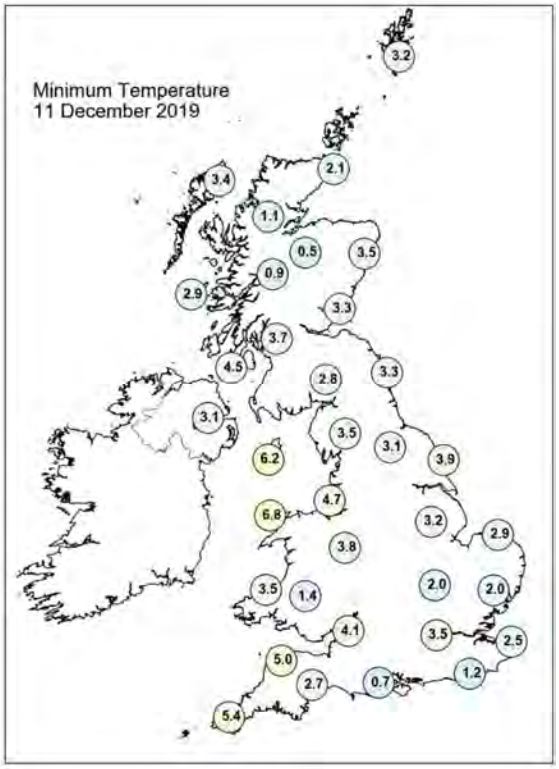

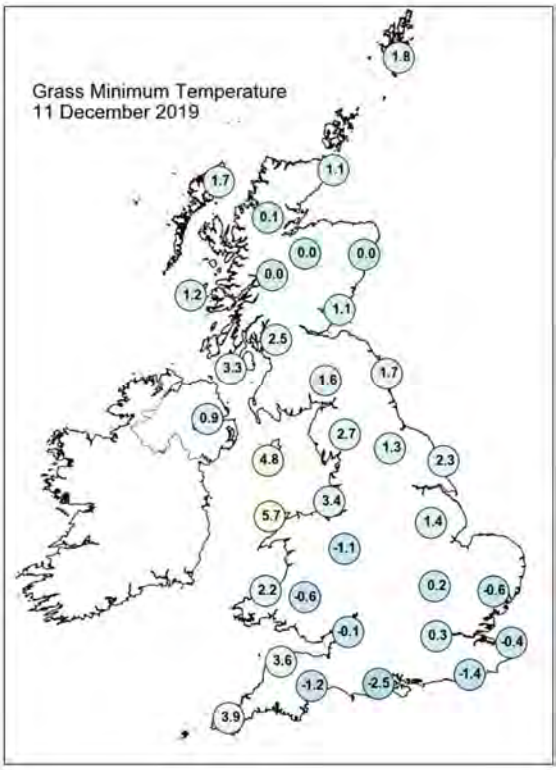

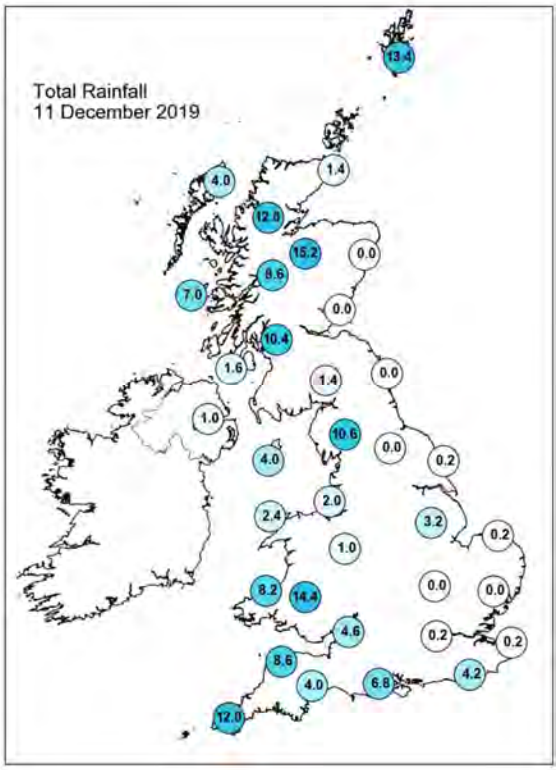

Daily Weather Summary for Wednesday 11 December 2019

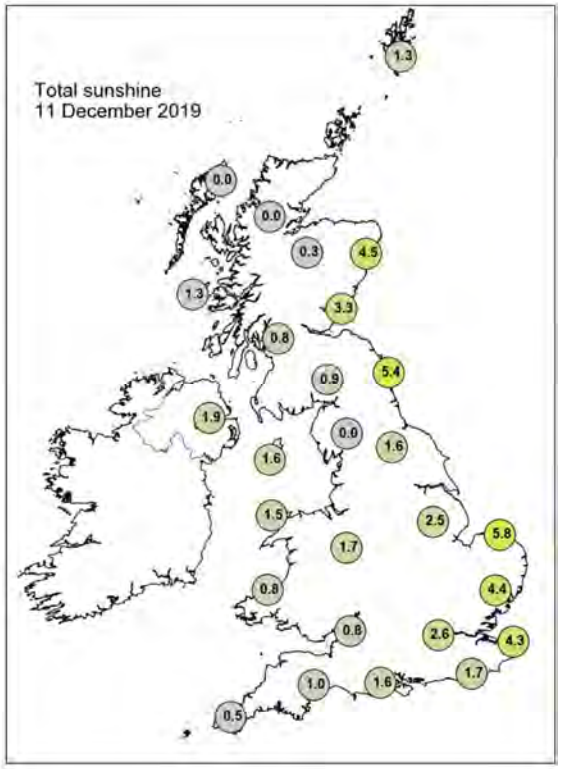

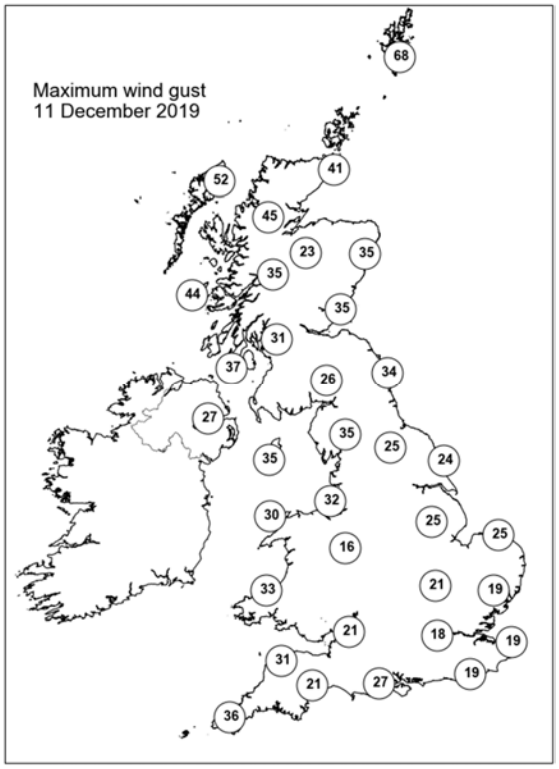

None of the selected stations observed a day of sleet or snow falling or non-zero snow depth at 0900 UTC.

Daily Weather Summary for Thursday 12 December 2019

This day's summary created 19/12/2019 02:00

Summary of the UK Weather for Thursday 12 December 2019

Scattered showers moved across Scotland, Northern Ireland, northern and southwestern England through the evening. These showers turned wintery over higher ground across Scotland and northern England. Elsewhere stayed mostly dry but cold overnight. A band of rain slowly moved across Wales, Northern Ireland and the southwest through the early hours, reaching northwestern and Central England towards dawn. Through the morning rain arrived from the west and moved across the country bringing some heavy downpours across southern areas. Many northern parts stayed largely dry with some sunny spells breaking through, although there were showers in places. The afternoon remained cloudy overall and saw the rain, often heavy, move to many parts of the country with snow falling in places for the north. The far north however stayed largely dry. Winds were strong throughout the day with gales in the south. In the evening the rain cleared eastern coasts with many central and southern parts becoming dry but remaining largely cloudy. There was further rain, again with some heavy downpours, for the southwest and parts of Scotland and Northern Ireland.

Daily Extremes

Highest Maximum	**11.3°C** Scilly: St Marys Airport (Isles Of Scilly, 31mAMSL)
Lowest Maximum	**2.2°C** Copley (Durham, 253mAMSL)
Highest Minimum	**6.0°C** Wight: St Catherines Point (Isle Of Wight, 20mAMSL)
Lowest Minimum	**-2.7°C** Frittenden (Kent, 38mAMSL)
Lowest Grass Minimum	**-9.8°C** South Newington (Oxfordshire, 105mAMSL)
Most Rainfall	**43.2mm** Capel Curig No 3 (Gwynedd, 216mAMSL)
Most Sunshine	**3.3hr** Kirkwall (Orkney, 26mAMSL)
Highest Gust	**66Kt 76mph** Isle Of Portland (Dorset, 52mAMSL)
Highest Gust (mountain)	**62Kt 71mph** Aonach Mor (Inverness-shire, 1130mAMSL)
Greatest Snow Depth at 0900 UTC	No non-zero values

mAMSL refers to station elevation in metres above mean sea level

Daily Weather Summary for Thursday 12 December 2019

North Atlantic and Europe analysis charts and satellite images at 0000 UTC

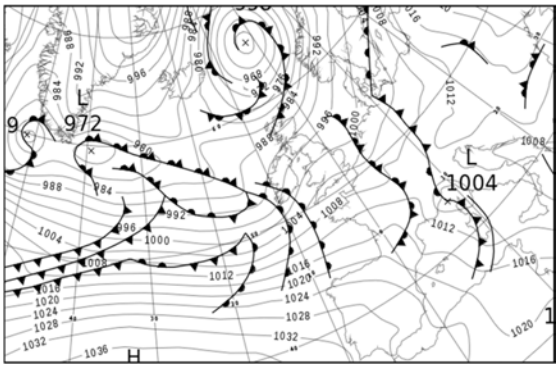



North Atlantic and Europe analysis charts and satellite images at 1200 UTC

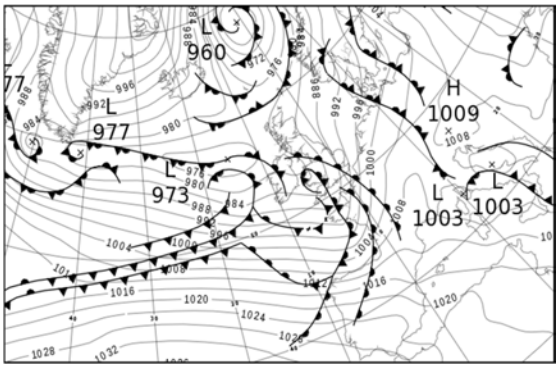



All satellite imagery copyright Met Office and EUMETSAT (European Organisation for the Exploitation of Meteorological Satellites). These show infra-red images from the geostationary MSG satellite. The rainfall rates are derived from both rain-radar and satellite data.

Daily Weather Summary for Thursday 12 December 2019

UK satellite and rain-radar precipitation rates at (L) 0000 and (R) 1200 UTC



UK wind speed and direction at (L) 0000 and (R) 1200 UTC

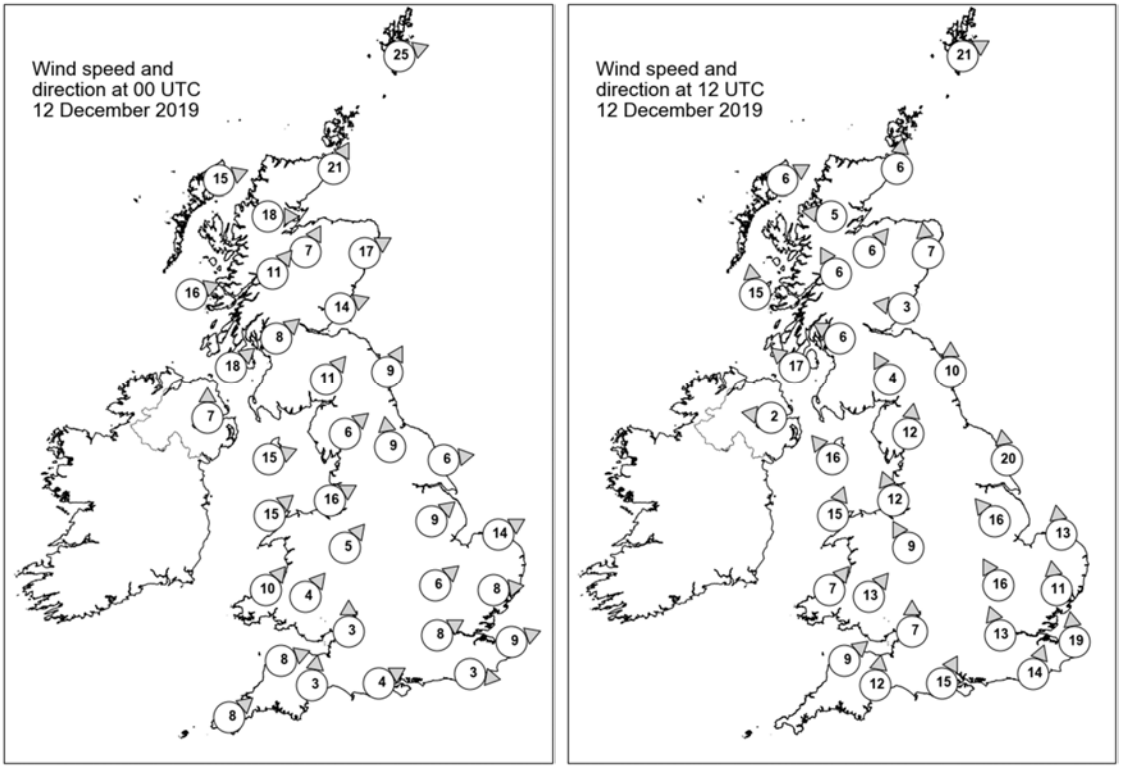

Daily Weather Summary for Thursday 12 December 2019

Selected UK readings at (L) 0000 and (R) 1200 UTC

STATIONS		0000 UTC						1200 UTC					
NO	SITE	PRESS	WDIR	WSPD	CLOUD	TEMP	TDEW	PRESS	WDIR	WSPD	CLOUD	TEMP	TDEW
1	Lerwick	977.6	WSW	25	7	4.8	3.3	979.5	WSW	21	8	3.6	2.3
2	Wick	984.8	SSW	21	8	3.1	1.4	981.8	S	6	0	3.5	0.9
3	Stornoway	984.1	WSW	15	1	4.1	1.5	980.1	WSW	6	7	3.9	3.0
4	Loch Glascarnoch	986.7	W	18	7	2.4	-0.1	982.0	E	5	8	1.0	-0.1
5	Aviemore	989.1	SSW	7	7	1.1	0.3	981.8	SW	6	7	3.1	0.3
6	Dyce	988.5	WSW	17	8	3.7	-0.6	983.9	S	7	7	3.2	1.0
7	Tulloch Bridge	990.2	SW	11	6	3.0	0.1	982.7	SSE	6	8	3.2	1.3
8	Tiree	989.8	WSW	16	6	3.1	1.2	979.4	S	15	8	6.6	4.1
9	Leuchars	991.7	WSW	14	6	3.2	1.3	983.8	E	3	6	4.8	1.3
10	Bishopton	993.0	SW	8	7	2.6	1.7	982.2	ESE	6	8	4.4	3.2
11	Machrihanish	993.3	SW	18	2	4.3	1.6	980.0	SE	17	8	6.0	5.5
12	Boulmer	994.8	SSW	9	8	3.2	0.9	984.8	S	10	7	2.7	1.5
13	Eskdalemuir	995.5	SW	11	8	2.2	0.7	983.5	SSE	4	8	2.6	1.6
14	Aldergrove	995.4	S	7	3	1.6	0.2	979.5	E	2	8	5.4	5.2
15	Shap	997.1	SW	6	5	2.2	0.8	982.9	S	12	8	3.4	2.9
16	Leeming	997.8	S	9	1	2.1	0.6	984.9	-	-	8	2.9	1.6
17	Ronaldsway	997.1	WSW	15	4	5.8	1.5	980.0	SE	16	8	7.2	6.3
18	Bridlington	998.0	W	6	0	1.0	0.4	986.9	S	20	8	4.8	2.9
19	Crosby	999.2	WSW	16	0	5.3	2.2	981.4	SSE	12	8	5.2	4.4
20	Valley	999.1	SW	15	5	6.0	1.7	979.6	SSW	15	8	8.5	7.6
21	Waddington	1000.5	SW	9	0	1.1	0.3	986.3	SE	16	8	3.8	3.0
22	Shawbury	1000.9	SW	5	0	0.6	-1.0	982.5	SSE	9	8	5.4	4.8
23	Weybourne	1000.4	WSW	14	0	2.1	1.2	989.9	S	13	7	4.9	3.3
24	Bedford	1002.5	SW	6	0	0.8	0.1	986.5	SSE	16	7	5.4	5.0
25	Aberporth	1001.5	SW	10	8	3.5	1.4	980.9	SW	7	8	8.4	8.0
26	Sennybridge	1002.9	SW	4	3	0.5	-0.1	981.7	SW	13	8	7.2	6.8
27	Wattisham	1002.3	W	8	0	0.5	0.1	990.6	S	11	8	5.7	4.9
28	Almondsbury	1003.6	S	3	6	2.1	1.3	983.6	S	7	8	9.4	8.4
29	Heathrow	1003.6	WSW	8	0	1.4	0.3	987.5	SSE	13	8	8.0	7.4
30	Manston	1003.1	WSW	9	0	1.6	0.6	991.6	S	19	8	6.9	5.2
31	Chivenor	1003.9	WSW	8	5	5.4	2.5	983.0	SW	9	8	9.8	8.8
32	Exeter	1004.8	S	3	7	2.1	1.4	-	S	12	8	10.2	9.0
33	Herstmonceux	1004.2	W	3	0	0.9	0.5	990.5	SSW	14	8	7.5	7.3
34	Hurn	1005.1	WSW	4	3	1.9	1.1	986.1	SSW	15	8	10.3	9.5
35	Camborne	1005.5	SW	8	8	6.5	2.8	986.2	-	-	7	10.1	7.6

Daily Weather Summary for Thursday 12 December 2019

Selected European readings at (L) 0000 and (R) 1200 UTC

STATIONS		0000 UTC						1200 UTC					
NO	SITE	PRESS	WDIR	WSPD	CLOUD	TEMP	TDEW	PRESS	WDIR	WSPD	CLOUD	TEMP	TDEW
1	Murmansk	992.0	S	10	4	-3.9	-5.0	997.4	SSW	10	7	0.4	-1.8
2	Helsinki	1009.5	S	14	8	1.6	1.6	1007.4	S	14	8	1.3	-0.4
3	Stockholm	1003.1	SSE	4	-	3.8	3.3	998.6	SSE	10	-	3.6	3.0
4	Oslo	996.3	SSE	4	-	4.3	2.5	992.6	SSE	6	7	4.4	4.0
5	Reykjavik	-	-	-	7	-	-	986.7	NE	6	1	-2.4	-8.8
6	Moscow	1026.0	ESE	2	8	0.4	-1.9	1023.5	S	2	8	3.0	1.3
7	Kiev	1021.7	SE	2	8	1.2	0.9	1018.3	S	4	8	2.9	2.6
8	Warsaw	1012.1	E	8	8	-0.3	-1.6	1007.6	S	8	4	2.3	-3.2
9	Berlin	1004.7	S	4	-	2.3	-1.8	1003.3	SW	8	-	3.5	2.3
10	De Bilt	1001.7	S	6	8	5.2	4.0	998.1	S	10	3	5.3	2.5
11	Dublin	997.8	SW	8	7	3.4	0.3	979.9	WSW	6	7	7.3	6.8
12	Cork	997.6	SSW	10	8	6.1	5.7	984.5	W	17	4	9.1	5.8
13	Sofia	1012.5	SE	2	8	3.4	3.2	1008.5	-	0	8	6.5	5.2
14	Belgrade	1011.7	SE	4	7	3.5	2.0	1007.0	S	4	8	7.8	2.5
15	Budapest	1013.6	E	2	-	2.0	-0.4	1008.7	ENE	4	-	2.4	2.3
16	Prague	1009.0	N	4	-	-1.0	-5.6	1006.5	N	4	8	1.5	-1.9
17	Munich	1009.2	W	10	6	2.8	1.1	1006.8	WSW	6	7	3.2	0.3
18	Strasbourg	1008.7	SSE	7	8	3.5	2.8	1006.1	SSW	12	7	6.5	2.2
19	Paris	1007.3	W	9	7	4.6	3.1	1000.5	S	10	8	4.3	3.1
20	Jersey	1007.5	WNW	14	6	7.3	1.8	989.3	S	17	8	9.3	8.7
21	Milan	1008.5	SW	2	-	3.7	0.6	1006.8	S	3	-	3.7	1.5
22	Marseille	1012.1	NNW	7	8	6.0	3.7	1010.8	WNW	9	-	9.6	1.7
23	Bordeaux	1016.5	W	7	8	7.1	5.2	1005.9	SW	10	8	9.8	9.2
24	Rome	1008.5	E	2	-	2.8	-0.2	1004.4	NNE	10	-	8.6	6.7
25	Ajaccio	1009.2	E	6	8	8.5	7.1	1008.5	WNW	11	8	12.2	3.2
26	Barcelona	1016.4	W	6	2	11.3	1.4	1012.7	W	13	7	14.4	3.5
27	Majorca	1018.9	W	7	6	12.5	4.0	1015.1	WSW	14	7	16.4	7.3
28	Madrid	1025.5	SW	12	7	6.8	0.7	1019.6	SSW	9	8	7.9	3.6
29	Lisbon	1031.4	-	-	-	10.3	7.7	1027.3	-	-	-	15.5	11.2
30	Athens	1006.2	N	4	-	11.2	9.2	1005.5	-	0	7	14.8	9.7
31	Malta	1011.3	NNW	15	1	12.0	5.0	1010.1	NNW	18	4	15.4	10.0
32	Gibraltar	1026.7	W	16	0	13.5	7.0	1027.7	W	21	2	14.3	7.9

Daily Weather Summary for Thursday 12 December 2019

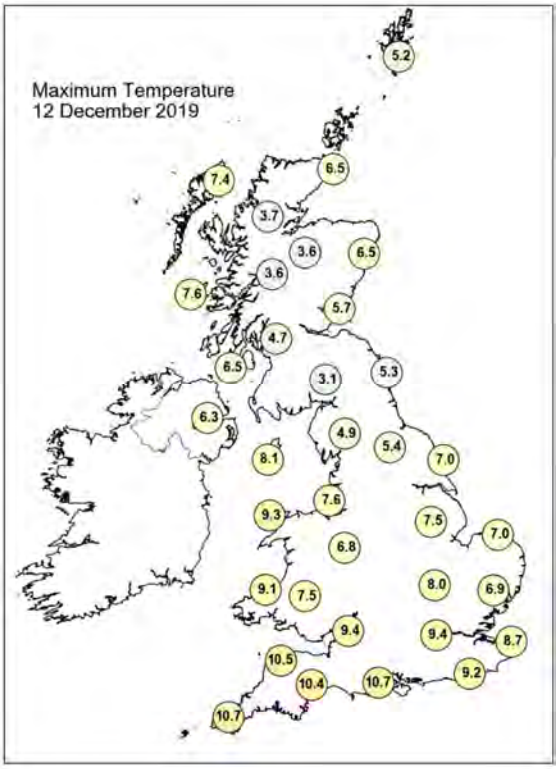

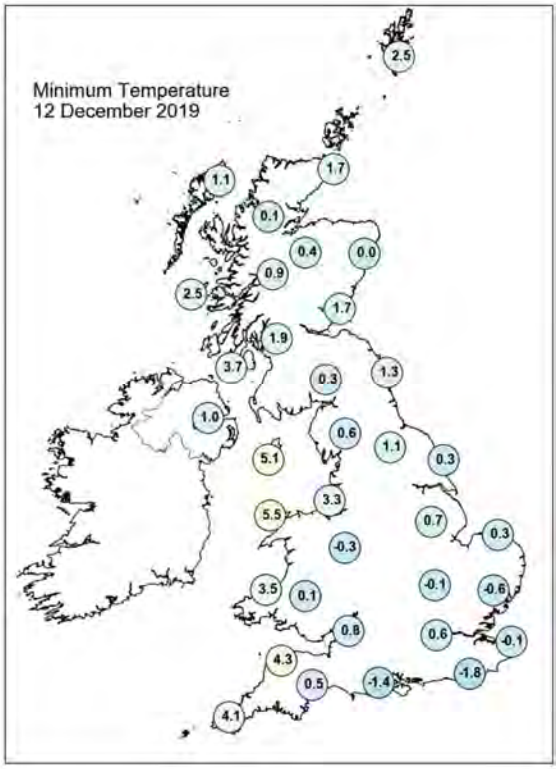

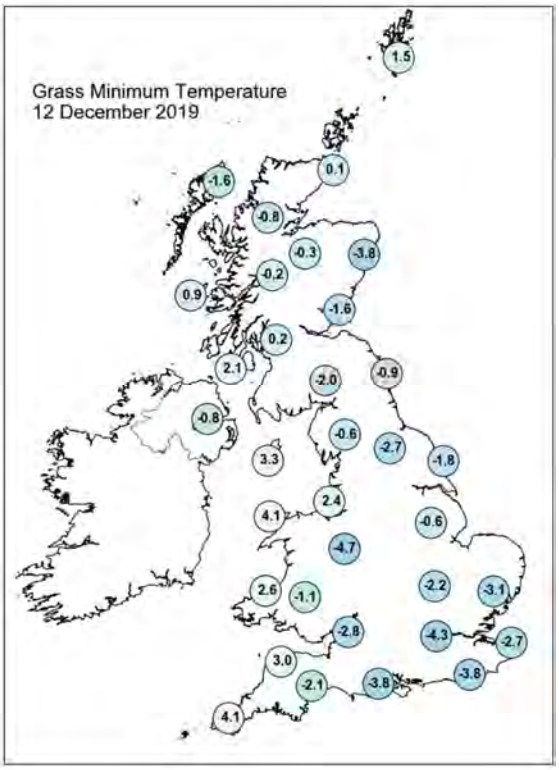

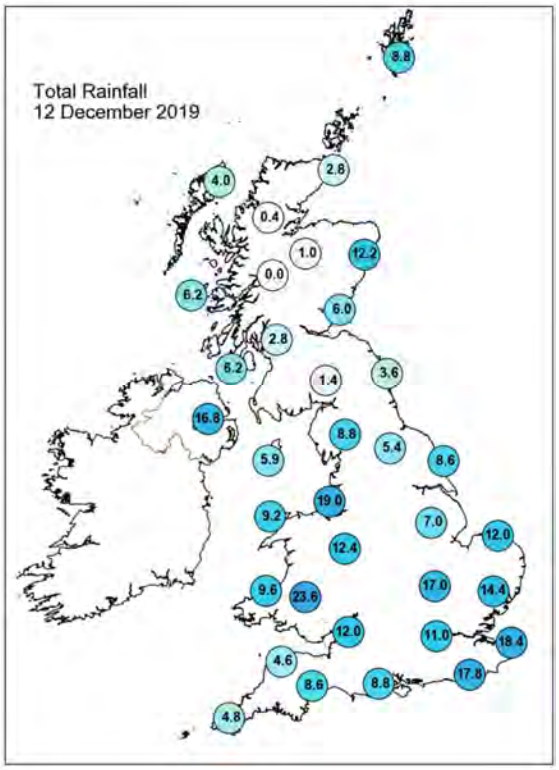

Daily Weather Summary for Thursday 12 December 2019

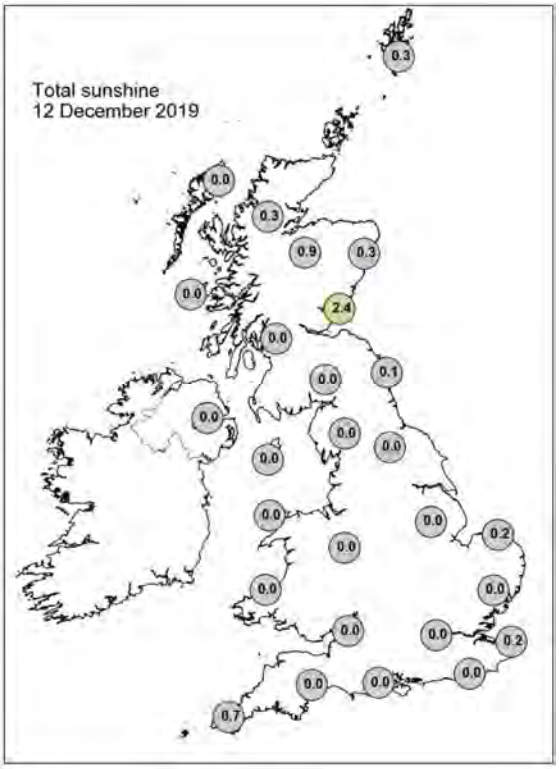

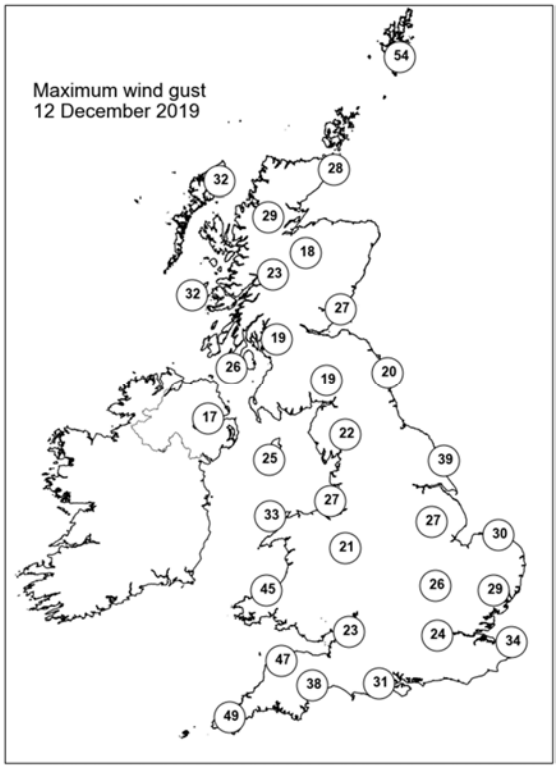

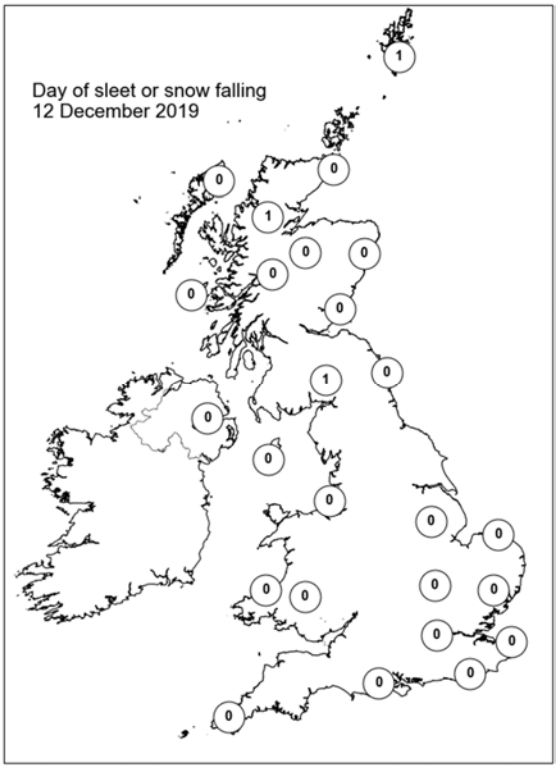

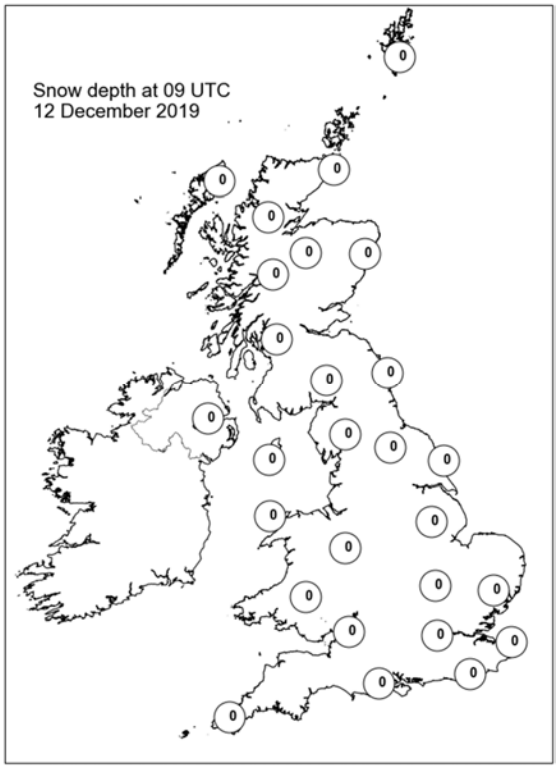

Daily Weather Summary for Friday 13 December 2019

This day's summary created 20/12/2019 02:00

Summary of the UK Weather for Friday 13 December 2019

A band of locally heavy rain moved eastwards across parts of Wales and southeastern England overnight. Rain also lingered across southern Scotland. Elsewhere remained mostly dry with some clear spells though there were strong winds around southern coasts. Scattered showers developed across the southwest during the early hours. These showers lingered through the afternoon before moving northeastwards later on. However, there were plenty of bright and even sunny spells across the UK, with the south and northeast staying largely dry. Into the evening some rain moved in to Wales from the southwest and further eastwards from Cornwall.

Daily Extremes

Highest Maximum	**12.1°C** Scilly: St Marys Airport (Isles Of Scilly, 31mAMSL) also Camborne (Cornwall, 87mAMSL) also Culdrose (Cornwall, 76mAMSL)
Lowest Maximum	**3.4°C** Dalwhinnie No 2 (Inverness-shire, 351mAMSL)
Highest Minimum	**7.7°C** Bude (Cornwall, 15mAMSL)
Lowest Minimum	**-2.9°C** Altnaharra No 2 (Sutherland, 81mAMSL) also Aviemore (Inverness-shire, 228mAMSL)
Lowest Grass Minimum	**-5.7°C** Urquhart, Northwood (Ross & Cromarty, 17mAMSL)
Most Rainfall	**34.8mm** Camphill W Wks (Ayrshire, 168mAMSL)
Most Sunshine	**6.5hr** Preston, Cove House (Dorset, 44mAMSL)
Highest Gust	**61Kt 70mph** Scilly: St Marys Airport (Isles Of Scilly, 31mAMSL)
Highest Gust (mountain)	**83Kt 96mph** Cairngorm Summit (Inverness-shire, 1237mAMSL)
Greatest Snow Depth at 0900 UTC	**1cm** Copley (Durham, 253mAMSL)

mAMSL refers to station elevation in metres above mean sea level

Daily Weather Summary for Friday 13 December 2019

North Atlantic and Europe analysis charts and satellite images at 0000 UTC

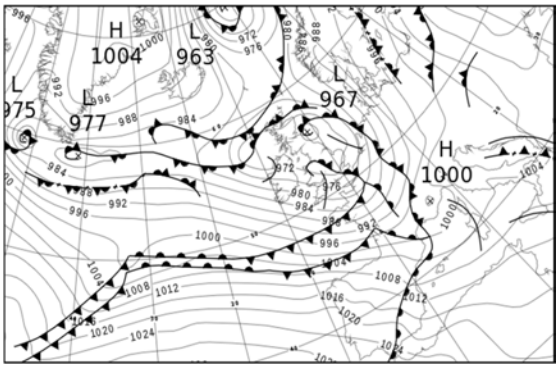



North Atlantic and Europe analysis charts and satellite images at 1200 UTC

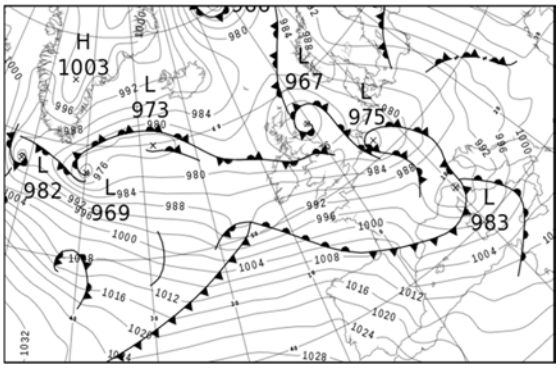



All satellite imagery copyright Met Office and EUMETSAT (European Organisation for the Exploitation of Meteorological Satellites). These show infra-red images from the geostationary MSG satellite. The rainfall rates are derived from both rain-radar and satellite data.

Daily Weather Summary for Friday 13 December 2019

UK satellite and rain-radar precipitation rates at (L) 0000 and (R) 1200 UTC



UK wind speed and direction at (L) 0000 and (R) 1200 UTC

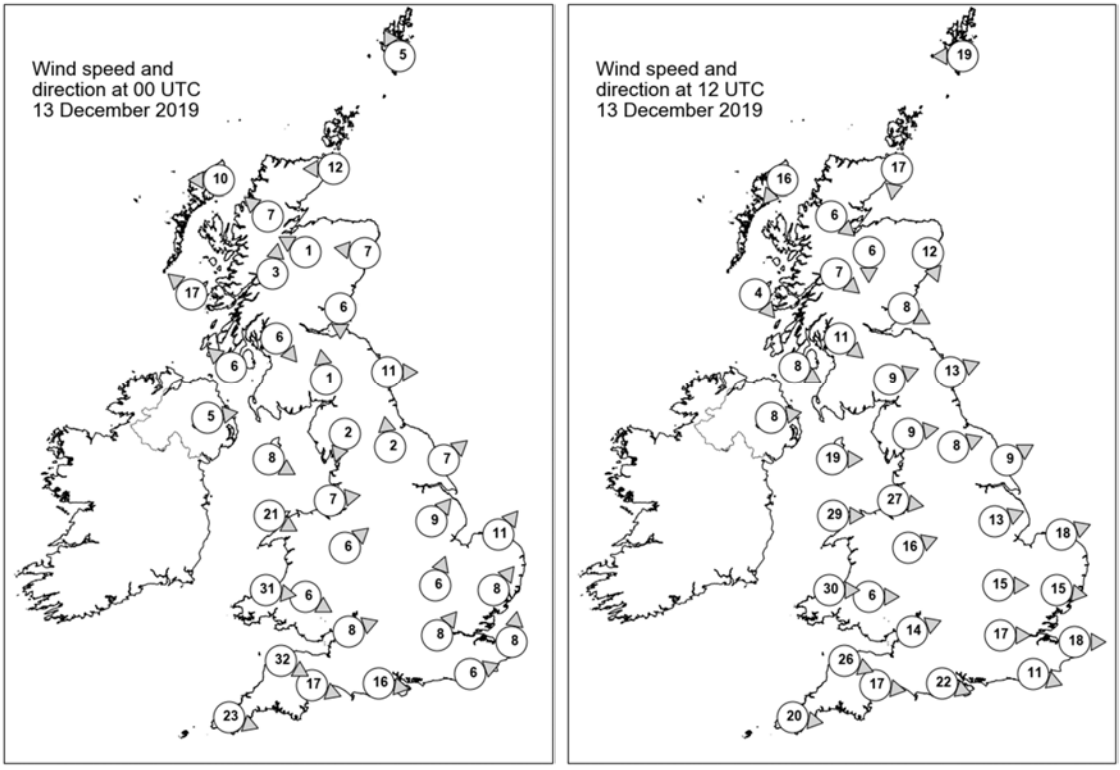

Daily Weather Summary for Friday 13 December 2019

Selected UK readings at (L) 0000 and (R) 1200 UTC

STATIONS		0000 UTC						1200 UTC					
NO	SITE	PRESS	WDIR	WSPD	CLOUD	TEMP	TDEW	PRESS	WDIR	WSPD	CLOUD	TEMP	TDEW
1	Lerwick	977.4	SSE	5	7	3.5	1.2	976.2	E	19	8	4.6	3.2
2	Wick	973.7	E	12	8	6.2	4.1	972.7	N	17	8	5.9	4.7
3	Stornoway	972.6	E	10	8	5.1	2.6	975.8	NE	16	6	7.0	4.7
4	Loch Glascarnoch	973.2	SE	7	7	1.3	-0.5	975.0	NW	6	8	3.8	2.2
5	Aviemore	972.5	ESE	1	8	-1.2	-1.3	973.0	N	6	8	3.9	2.9
6	Dyce	970.9	E	7	8	5.5	4.7	970.0	NNW	12	8	5.8	5.0
7	Tulloch Bridge	972.4	S	3	6	0.0	-0.6	975.0	NW	7	8	4.0	2.9
8	Tiree	970.2	SE	17	8	5.5	3.9	975.9	NW	4	3	7.4	4.4
9	Leuchars	969.3	N	6	8	5.1	5.0	970.7	WNW	8	7	6.7	3.7
10	Bishopton	970.5	NW	6	8	3.0	2.7	973.8	NW	11	0	4.9	2.3
11	Machrihanish	970.4	SE	6	8	4.2	3.8	975.5	WNW	8	2	6.9	3.5
12	Boulmer	967.0	W	11	8	3.4	2.7	970.6	WSW	13	8	5.5	3.3
13	Eskdalemuir	969.6	S	1	8	0.9	0.8	973.4	WSW	9	5	5.1	2.5
14	Aldergrove	971.2	W	5	8	4.2	3.7	977.1	W	8	7	6.8	6.0
15	Shap	969.4	NNE	2	8	2.0	2.0	974.4	W	9	5	5.3	2.3
16	Leeming	968.8	S	2	8	2.8	2.5	973.9	WSW	8	1	7.2	3.6
17	Ronaldsway	970.1	WNW	8	7	7.2	5.4	975.8	W	19	7	7.7	6.7
18	Bridlington	968.5	SW	7	8	6.2	5.8	974.1	WSW	9	0	7.4	4.5
19	Crosby	970.1	W	7	8	6.3	5.2	977.4	W	27	8	7.1	5.9
20	Valley	971.7	WNW	21	8	7.0	4.7	980.0	W	29	7	8.3	3.5
21	Waddington	970.2	SW	9	7	6.1	5.4	976.9	WSW	13	7	6.5	4.4
22	Shawbury	970.5	SW	6	8	5.5	4.7	979.8	WSW	16	5	7.1	3.9
23	Weybourne	971.0	SW	11	7	6.7	6.3	977.4	WSW	18	7	7.0	4.8
24	Bedford	971.1	SSW	6	8	6.6	6.1	980.0	W	15	6	7.4	3.6
25	Aberporth	974.9	W	31	8	7.0	4.1	984.8	W	30	8	7.2	2.1
26	Sennybridge	973.6	WNW	6	8	4.6	3.6	984.5	W	6	8	4.7	2.2
27	Wattisham	972.3	SW	8	8	6.6	6.2	979.7	W	15	7	6.5	4.1
28	Almondsbury	973.1	WSW	8	8	7.3	5.4	984.4	WSW	14	8	7.4	2.3
29	Heathrow	971.9	SW	8	8	7.3	6.5	982.3	W	17	6	8.3	2.6
30	Manston	973.3	S	8	8	6.8	5.6	981.2	W	18	7	7.1	3.7
31	Chivenor	977.2	WNW	32	7	8.6	3.0	988.0	WNW	26	7	8.5	1.5
32	Exeter	-	WNW	17	-	6.8	4.2	-	W	17	-	8.6	1.9
33	Herstmonceux	973.0	WSW	6	8	7.2	5.9	983.2	WNW	11	7	8.3	2.4
34	Hurn	974.3	W	16	8	7.8	5.3	985.7	WNW	22	0	8.7	1.8
35	Camborne	981.9	WNW	23	7	8.1	2.4	991.6	W	20	6	8.5	3.3

Daily Weather Summary for Friday 13 December 2019

Selected European readings at (L) 0000 and (R) 1200 UTC

STATIONS		0000 UTC						1200 UTC					
NO	SITE	PRESS	WDIR	WSPD	CLOUD	TEMP	TDEW	PRESS	WDIR	WSPD	CLOUD	TEMP	TDEW
1	Murmansk	997.1	S	8	8	0.5	-0.8	996.9	SSW	12	8	-0.7	-1.4
2	Helsinki	1001.5	S	12	8	1.4	0.5	1003.1	SSE	10	8	2.6	2.1
3	Stockholm	995.6	SSW	8	-	2.7	1.5	995.7	ESE	6	-	3.8	1.9
4	Oslo	989.7	S	4	-	2.0	1.9	990.6	NNE	4	7	2.7	1.2
5	Reykjavik	-	-	-	1	-	-	987.5	ENE	9	1	-6.1	-15.9
6	Moscow	1020.7	SSE	4	8	2.1	-1.4	1018.2	SSE	4	8	0.6	-3.0
7	Kiev	1014.7	SSE	6	8	0.5	-0.6	1009.2	S	6	8	0.3	-1.1
8	Warsaw	1003.1	ESE	8	8	1.5	0.3	992.6	ESE	17	8	2.4	0.8
9	Berlin	995.9	SSE	8	-	1.0	-0.7	983.2	SE	8	-	2.2	-0.8
10	De Bilt	979.3	SSE	16	8	4.1	2.5	976.2	N	2	8	4.3	3.4
11	Dublin	973.5	W	17	7	4.7	3.2	980.9	W	19	5	6.9	1.6
12	Cork	981.7	W	19	6	4.3	1.0	988.0	WSW	14	7	6.3	1.5
13	Sofia	1005.2	-	0	6	4.9	4.4	1000.0	NE	2	5	9.1	5.3
14	Belgrade	1002.5	W	4	7	3.0	1.8	995.0	SSE	8	1	13.6	4.7
15	Budapest	1001.7	ESE	4	-	2.9	2.9	994.7	SSE	8	-	2.9	1.9
16	Prague	997.9	SE	4	-	-1.1	-2.1	984.1	S	6	7	2.4	-2.2
17	Munich	995.4	SE	8	0	-0.1	-2.8	984.0	WSW	10	7	3.9	1.5
18	Strasbourg	989.9	S	8	8	1.9	-0.4	983.7	SW	16	8	7.8	4.4
19	Paris	981.8	SSW	12	8	7.9	6.8	987.9	W	27	3	8.9	2.0
20	Jersey	979.9	W	26	8	10.4	6.4	991.8	WNW	28	8	8.2	3.6
21	Milan	1000.7	S	1	6	1.6	0.6	989.7	NNW	5	7	1.5	1.0
22	Marseille	998.3	ENE	8	8	6.7	4.9	995.2	NW	10	7	12.3	7.0
23	Bordeaux	996.6	W	20	8	13.2	12.6	1003.4	WNW	19	8	12.3	8.9
24	Rome	1003.4	E	4	-	3.3	2.9	990.6	WSW	22	8	14.6	11.7
25	Ajaccio	1002.4	N	11	8	8.4	6.7	992.7	W	20	8	16.1	12.1
26	Barcelona	1003.4	W	10	7	13.3	7.3	999.5	NW	21	6	20.2	8.8
27	Majorca	1006.7	W	19	6	15.0	8.9	1005.1	WSW	19	8	18.7	10.8
28	Madrid	1012.5	WSW	16	5	10.6	8.9	1014.0	S	23	7	14.6	7.7
29	Lisbon	1024.3	-	-	-	14.4	13.4	1025.3	-	-	-	18.2	13.3
30	Athens	1005.1	N	1	-	11.8	9.4	1003.1	SW	6	5	15.6	9.1
31	Malta	1010.8	NW	5	5	11.0	10.0	1006.5	W	17	5	17.1	8.8
32	Gibraltar	1024.5	W	22	7	15.8	11.5	1025.3	WSW	17	7	17.3	13.0

Daily Weather Summary for Friday 13 December 2019

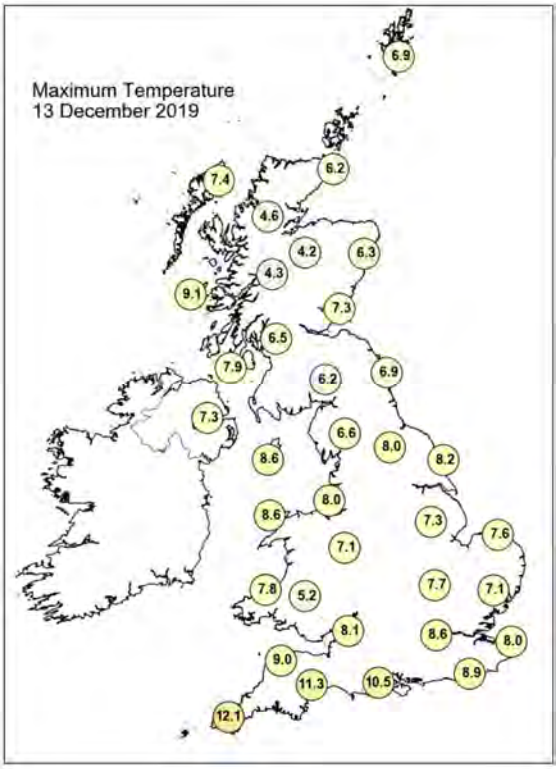

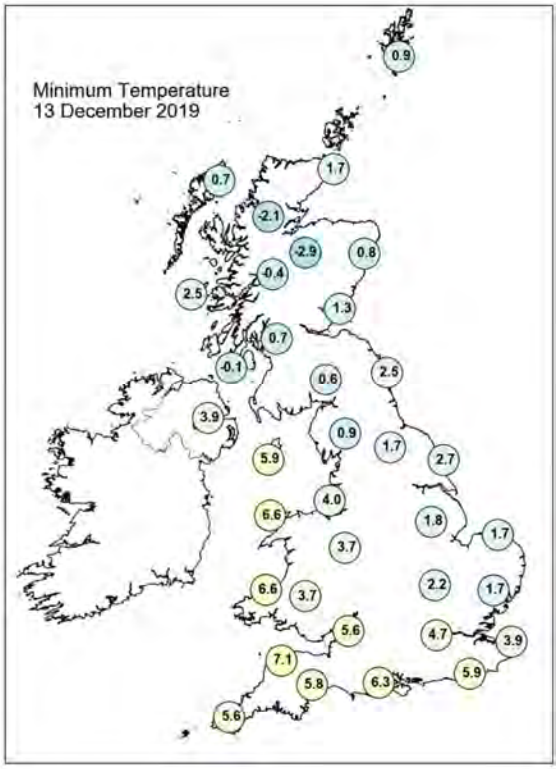

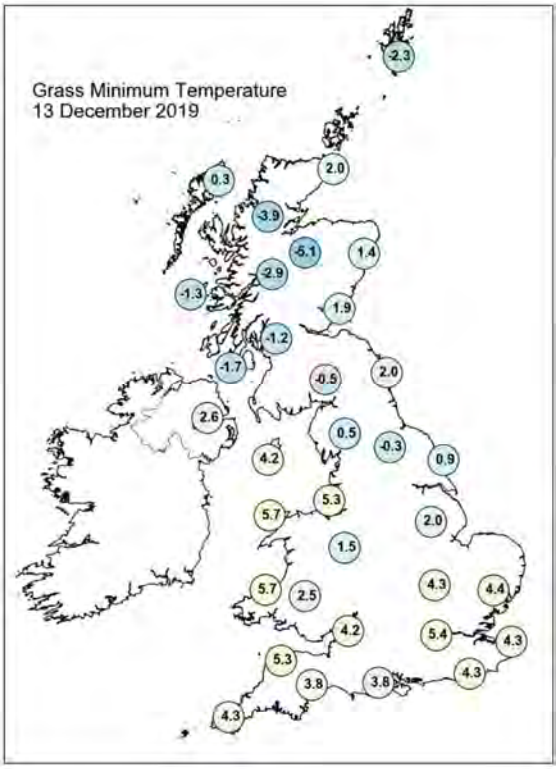

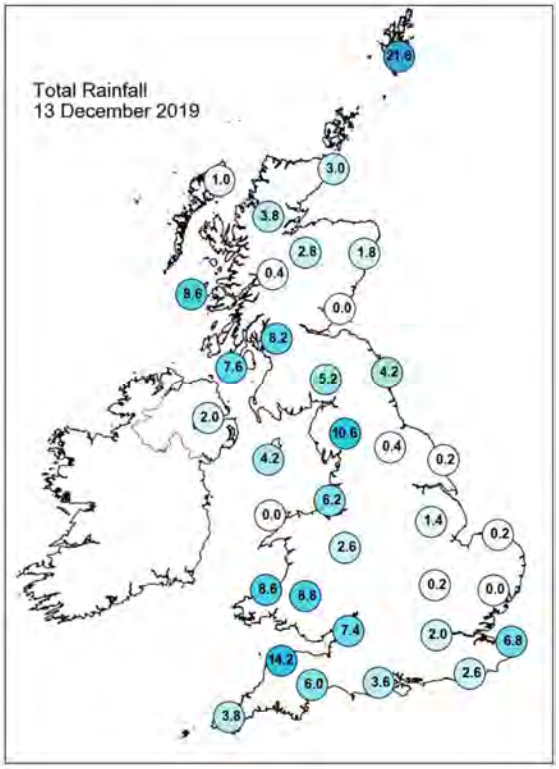

Daily Weather Summary for Friday 13 December 2019

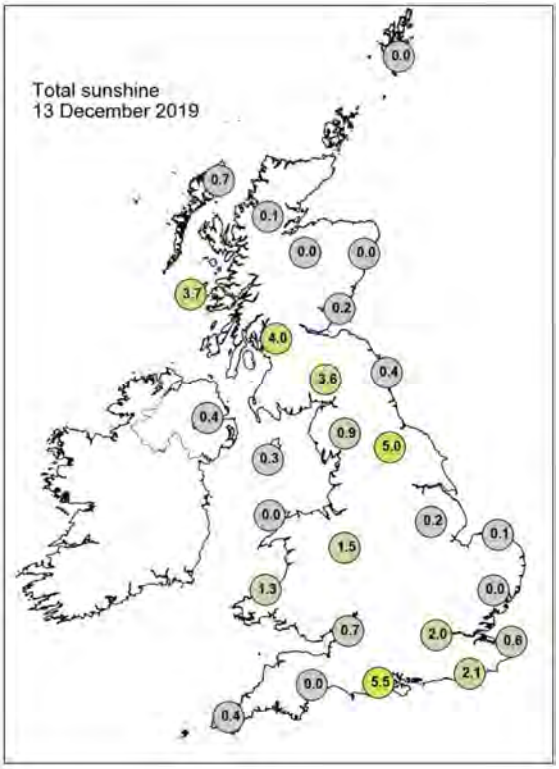

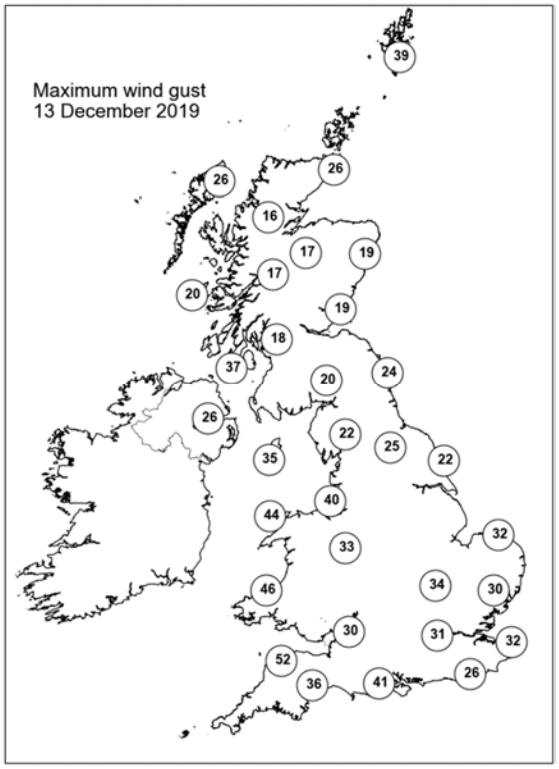

None of the selected stations observed a day of sleet or snow falling or non-zero snow depth at 0900 UTC.

Daily Weather Summary for Saturday 14 December 2019

This day's summary created 21/12/2019 02:00

Summary of the UK Weather for Saturday 14 December 2019

Rain in the south cleared through the early hours but it remained rather wet for most of the country with many areas seeing showers, these becoming heavy at times in places. In the south though there were spells of clearer weather between any showers with cloudier conditions in the north. A band of heavy rain moved into the southwest towards dawn. Strong winds across the UK with gales, particularly in the south. The heavy rain in the southwest pushed northeast through the morning, into the midlands and East Anglia. There were also coastal gales in Wales and the south through the day. Lightning was observed off the north coast of East Anglia into the afternoon. Through the evening heavy rain moved across Wales as well as southern England with lightning observed in the southwest. Parts of Scotland saw heavy rain also however some parts of the UK had drier and clearer spells. It remained windy throughout the evening.

Daily Extremes

Highest Maximum	**11.1°C** Swanage (Dorset, 10mAMSL)
Lowest Maximum	**2.2°C** Dalwhinnie No 2 (Inverness-shire, 351mAMSL)
Highest Minimum	**7.6°C** Scilly: St Marys Airport (Isles Of Scilly, 31mAMSL)
Lowest Minimum	**-3.5°C** Tulloch Bridge (Inverness-shire, 249mAMSL)
Lowest Grass Minimum	**-6.9°C** Tulloch Bridge (Inverness-shire, 249mAMSL)
Most Rainfall	**27.0mm** Loch Restil (Argyll (in Strathclyde Region), 260mAMSL)
Most Sunshine	**5.2hr** Preston, Cove House (Dorset, 44mAMSL)
Highest Gust	**60Kt 69mph** Islay: Port Ellen (Argyll (in Strathclyde Region), 17mAMSL)
Highest Gust (mountain)	**62Kt 71mph** Great Dun Fell No 2 (Cumbria, 847mAMSL)
Greatest Snow Depth at 0900 UTC	No non-zero values

mAMSL refers to station elevation in metres above mean sea level

Daily Weather Summary for Saturday 14 December 2019

North Atlantic and Europe analysis charts and satellite images at 0000 UTC

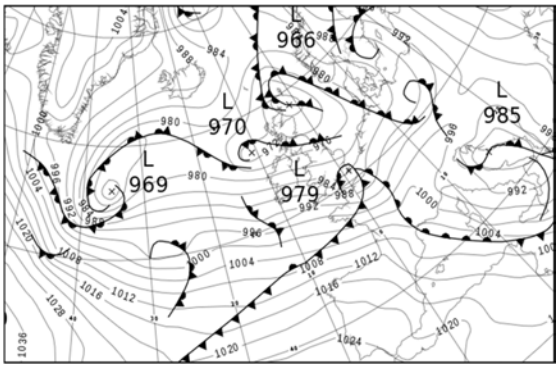

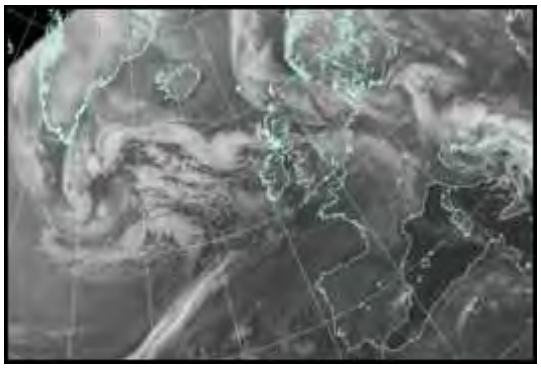

North Atlantic and Europe analysis charts and satellite images at 1200 UTC

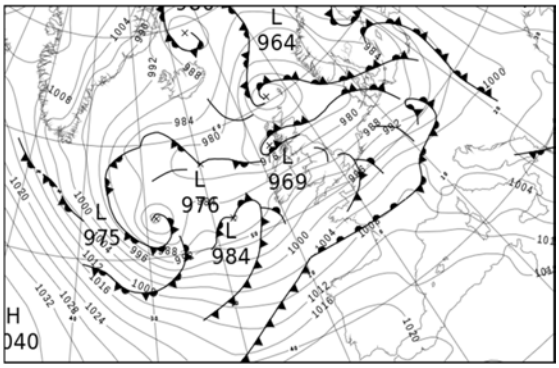

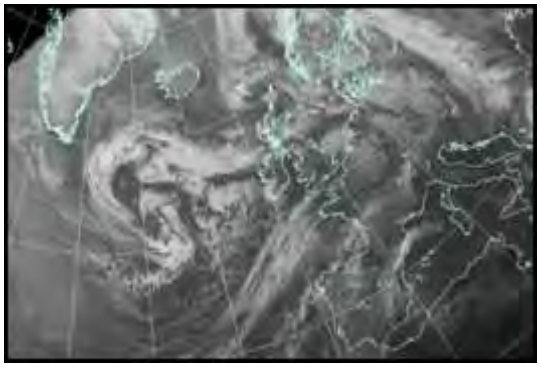

All satellite imagery copyright Met Office and EUMETSAT (European Organisation for the Exploitation of Meteorological Satellites). These show infra-red images from the geostationary MSG satellite. The rainfall rates are derived from both rain-radar and satellite data.

Daily Weather Summary for Saturday 14 December 2019

UK satellite and rain-radar precipitation rates at (L) 0000 and (R) 1200 UTC



UK wind speed and direction at (L) 0000 and (R) 1200 UTC

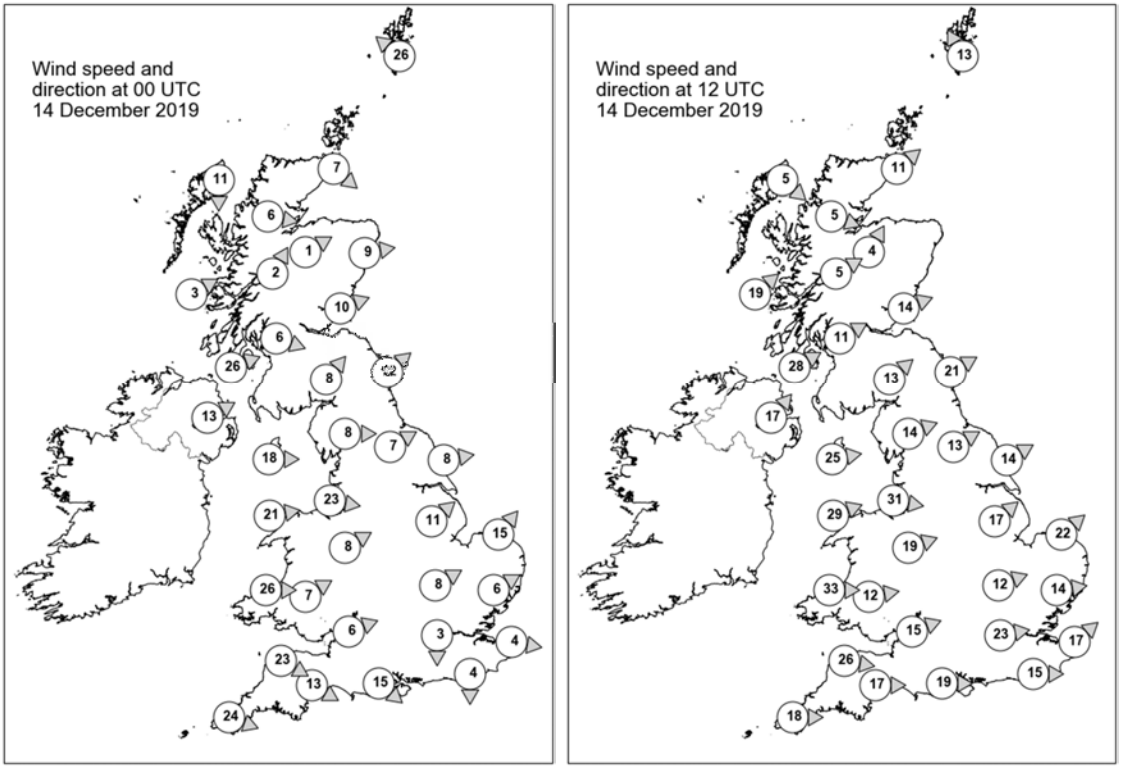

Daily Weather Summary for Saturday 14 December 2019

Selected UK readings at (L) 0000 and (R) 1200 UTC

STATIONS		0000 UTC						1200 UTC					
NO	SITE	PRESS	WDIR	WSPD	CLOUD	TEMP	TDEW	PRESS	WDIR	WSPD	CLOUD	TEMP	TDEW
1	Lerwick	969.5	SE	26	8	6.1	4.3	966.2	SSE	13	7	6.3	5.3
2	Wick	967.5	NW	7	5	3.7	3.3	970.6	SW	11	6	3.7	2.3
3	Stornoway	971.9	N	11	7	3.7	2.1	972.6	NW	5	5	2.1	0.3
4	Loch Glascarnoch	971.6	W	6	8	2.2	1.8	973.0	WNW	5	6	2.1	1.5
5	Aviemore	971.2	WSW	1	7	1.0	0.9	973.1	SSW	4	5	2.1	0.9
6	Dyce	969.5	W	9	1	3.6	1.2	973.2	-	-	7	3.4	-0.1
7	Tulloch Bridge	972.9	SSW	2	5	-1.0	-1.4	974.2	WSW	5	7	2.8	1.6
8	Tiree	971.7	WSW	3	8	3.9	2.7	969.8	SW	19	8	5.8	3.5
9	Leuchars	971.3	WSW	10	6	1.8	0.7	975.2	WSW	14	7	4.0	2.0
10	Bishopton	972.6	WNW	6	8	3.3	2.6	976.2	WSW	11	8	4.2	2.2
11	Machrihanish	973.7	WSW	26	8	5.5	3.3	976.6	WSW	28	5	4.4	2.2
12	Boulmer	972.7	SW	12	8	4.5	2.6	977.3	WSW	21	8	4.7	0.9
13	Eskdalemuir	974.0	SW	8	8	2.7	1.9	979.2	SW	13	8	2.6	0.2
14	Aldergrove	977.3	WSW	13	5	3.0	1.4	980.7	SW	17	8	3.2	1.1
15	Shap	976.0	W	8	8	4.1	0.5	981.5	WSW	14	7	2.8	0.3
16	Leeming	975.7	WSW	7	3	3.8	1.1	981.7	WSW	13	4	4.3	0.9
17	Ronaldsway	978.0	W	18	5	5.8	1.7	983.0	W	25	3	5.8	0.4
18	Bridlington	975.5	W	8	8	4.5	3.1	981.9	WSW	14	1	5.3	1.4
19	Crosby	978.6	W	23	7	6.7	3.7	985.6	W	31	7	5.3	2.0
20	Valley	980.8	W	21	7	7.0	2.1	987.1	WSW	29	6	6.2	0.5
21	Waddington	978.6	SW	11	8	4.9	2.1	985.2	SW	17	6	5.9	1.8
22	Shawbury	980.4	WSW	8	6	3.7	1.8	988.4	WSW	19	7	4.3	0.7
23	Weybourne	978.6	SW	15	8	5.3	1.8	985.6	SW	22	8	5.9	1.2
24	Bedford	980.2	WSW	8	8	5.1	1.9	988.8	WSW	12	7	5.1	3.9
25	Aberporth	983.8	W	26	8	6.8	3.9	991.1	W	33	7	6.5	0.0
26	Sennybridge	983.7	WSW	7	8	3.6	3.3	991.5	W	12	8	3.4	0.3
27	Wattisham	980.4	WSW	6	8	4.5	2.7	988.8	W	14	8	3.8	3.0
28	Almondsbury	984.2	WSW	6	4	4.2	3.5	992.5	WSW	15	3	6.3	-0.8
29	Heathrow	982.0	N	3	7	5.3	4.9	991.3	W	23	0	7.4	1.4
30	Manston	980.8	W	4	8	5.3	4.5	990.1	SW	17	5	8.9	3.2
31	Chivenor	986.5	WNW	23	8	8.4	4.8	994.4	W	26	3	8.5	0.8
32	Exeter	986.3	WNW	13	8	7.8	5.8	995.0	W	17	7	8.9	0.2
33	Herstmonceux	979.6	N	4	8	7.6	7.6	992.5	W	15	5	8.8	1.6
34	Hurn	-	NW	15	8	6.5	5.6	994.4	W	19	7	8.5	0.6
35	Camborne	990.9	WNW	24	4	8.2	3.0	997.1	W	18	7	8.6	0.2

Daily Weather Summary for Saturday 14 December 2019

Selected European readings at (L) 0000 and (R) 1200 UTC

STATIONS		0000 UTC						1200 UTC					
NO	SITE	PRESS	WDIR	WSPD	CLOUD	TEMP	TDEW	PRESS	WDIR	WSPD	CLOUD	TEMP	TDEW
1	Murmansk	1000.9	SSW	10	6	0.8	-1.8	1005.4	S	8	5	0.7	-1.9
2	Helsinki	1000.9	SE	12	8	2.2	1.4	998.8	SE	10	8	1.8	1.8
3	Stockholm	991.0	ESE	12	-	3.3	2.3	987.1	ESE	12	-	4.2	3.1
4	Oslo	985.9	NNE	6	-	1.8	0.8	982.1	NNE	6	7	1.9	0.9
5	Reykjavik	-	-	-	1	-	-	988.7	ENE	3	1	-7.2	-14.8
6	Moscow	1017.0	SSE	4	8	0.5	-0.9	1016.6	SSE	6	8	0.4	-2.1
7	Kiev	1008.9	S	6	8	-0.4	-1.6	1007.3	SE	6	8	1.4	0.6
8	Warsaw	993.5	SE	8	3	3.5	1.4	994.6	SSE	10	7	5.3	3.0
9	Berlin	984.7	S	4	-	2.1	0.4	987.5	SSW	10	-	2.8	1.6
10	De Bilt	982.0	SSW	10	8	5.8	2.6	989.6	WSW	14	8	8.0	1.2
11	Dublin	981.2	WSW	12	2	3.4	0.3	986.2	SW	16	1	3.7	0.4
12	Cork	987.8	W	16	4	4.3	0.0	991.0	SW	10	7	5.5	0.0
13	Sofia	998.8	-	0	2	1.4	0.9	999.7	SE	4	6	8.1	4.4
14	Belgrade	990.8	ESE	8	5	6.7	3.5	1002.2	W	6	8	6.9	4.9
15	Budapest	994.9	N	6	-	3.9	3.2	1000.4	SSW	4	-	7.4	3.6
16	Prague	989.9	SW	8	-	4.7	0.8	992.0	SW	8	7	5.3	1.9
17	Munich	995.1	WSW	14	8	4.7	-1.7	999.3	W	14	8	9.2	0.0
18	Strasbourg	994.3	SSW	12	8	5.1	2.3	1002.2	WSW	16	-	10.6	2.7
19	Paris	987.9	SW	12	7	8.9	8.1	1000.9	SW	16	8	9.7	4.7
20	Jersey	989.9	W	37	8	10.7	5.4	999.7	W	21	1	9.8	5.1
21	Milan	995.1	W	8	3	1.4	0.0	1002.7	SW	3	0	8.9	2.5
22	Marseille	1004.0	SE	2	7	8.2	5.7	1010.8	NNE	4	-	14.7	10.5
23	Bordeaux	1006.8	W	23	8	12.9	12.1	1011.2	WSW	15	8	13.5	12.7
24	Rome	993.4	NW	12	-	10.3	1.2	1006.2	N	1	0	14.6	1.0
25	Ajaccio	1001.5	NW	19	8	13.7	4.8	1010.6	NW	4	8	17.4	11.0
26	Barcelona	1007.3	WNW	19	1	18.6	7.2	1013.4	N	10	6	18.8	7.2
27	Majorca	1009.9	W	12	6	18.3	9.8	1014.7	WSW	13	3	18.4	12.6
28	Madrid	1018.6	S	8	1	9.9	7.4	1020.1	NNW	6	6	8.7	6.8
29	Lisbon	1023.9	-	-	-	12.8	11.1	1021.9	-	-	-	17.1	13.6
30	Athens	1000.4	N	2	-	13.5	9.2	992.5	SSE	8	8	13.8	13.6
31	Malta	1001.2	WNW	26	5	17.5	13.3	1007.7	NNW	29	1	18.5	13.1
32	Gibraltar	1023.4	W	14	8	16.1	13.1	1021.4	W	19	2	16.6	9.8

Daily Weather Summary for Saturday 14 December 2019

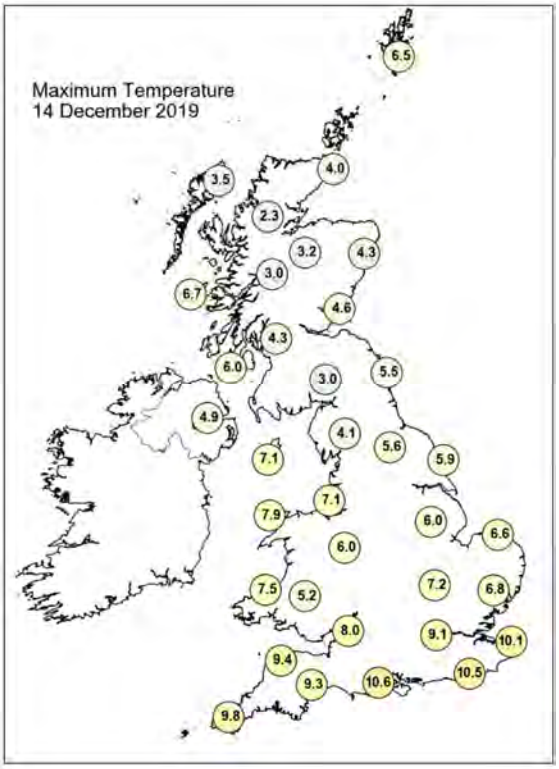

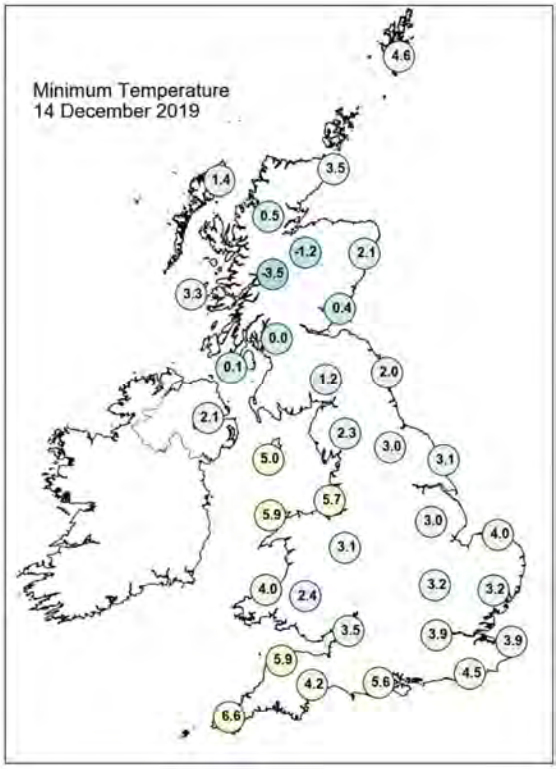

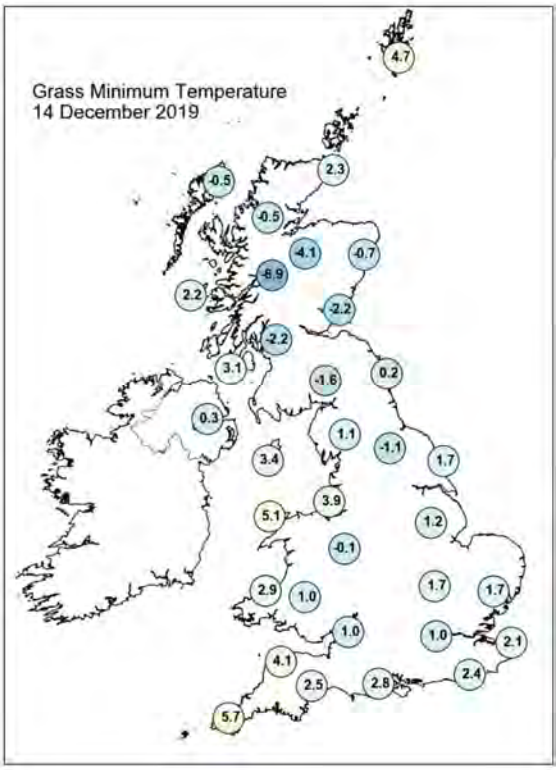

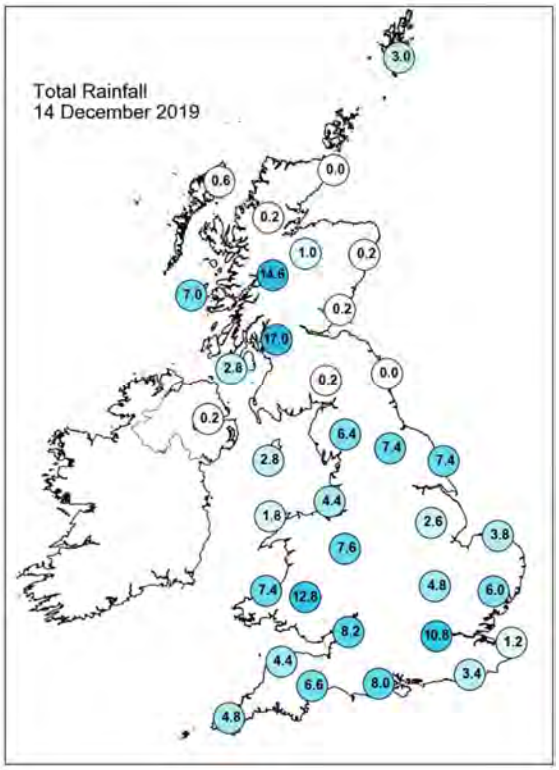

Daily Weather Summary for Saturday 14 December 2019

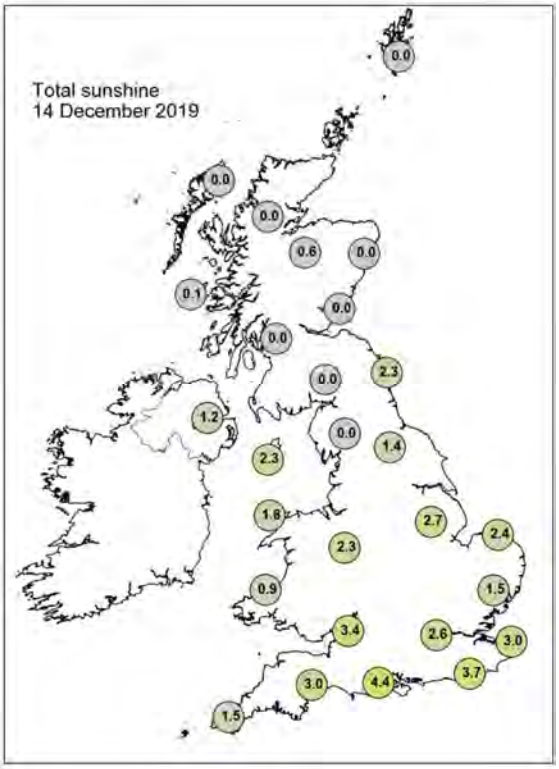

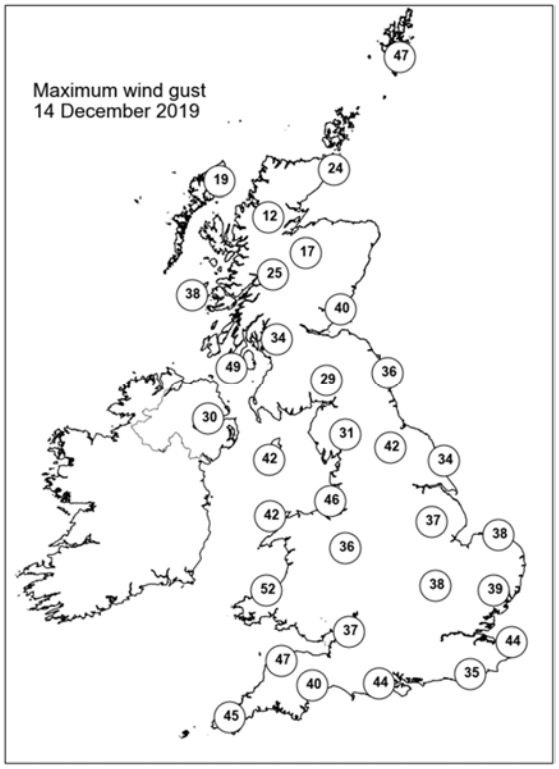

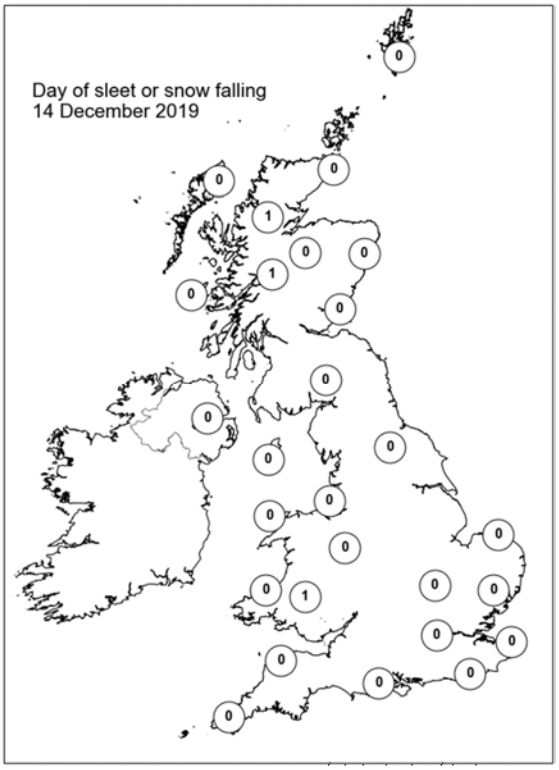

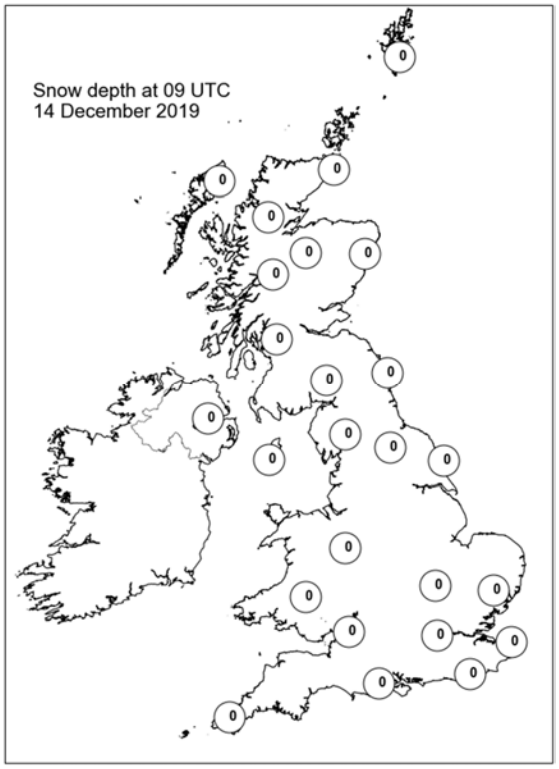

Daily Weather Summary for Sunday 15 December 2019

This day's summary created 22/12/2019 02:00

Summary of the UK Weather for Sunday 15 December 2019

Rain, heavy at times in places, cleared much of southern England through the early hours where it stayed dry for the rest of the night with clear skies developing. Rain lingered in the southwest, Wales and in the north where snow fell in places, particularly over the higher ground. Scotland and Northern Ireland saw patchy rain through the night although many parts did stay dry with some clear spells. It was windy across the UK with gales at times, especially across the south. Into the morning, the showers pushed east across the UK, with some thunderstorms across the Bristol Channel and across the southeast, later in the morning. Throughout the afternoon, thunderstorms and heavy rain hit the southwest and Wales. These were accompanied by some strong coastal winds. The unsettled weather continued to push east, with some heavy showers and lightning observed across the south. These thunderstorms also affected parts of the far north.

Daily Extremes

Highest Maximum	**11.1°C** Bognor Regis (West Sussex, 7mAMSL)
Lowest Maximum	**1.2°C** Altnahinch Filters (Antrim, 213mAMSL)
Highest Minimum	**7.3°C** Isle Of Portland (Dorset, 52mAMSL)
Lowest Minimum	**-3.6°C** Kinbrace, Hatchery (Sutherland, 103mAMSL)
Lowest Grass Minimum	**-7.3°C** Urquhart, Northwood (Ross & Cromarty, 17mAMSL)
Most Rainfall	**23.8mm** Blencathra (Cumbria, 250mAMSL)
Most Sunshine	**6.0hr** Cawood (North Yorkshire, 6mAMSL)
Highest Gust	**61Kt 70mph** Wight: Needles Old Battery (Isle Of Wight, 80mAMSL)
Highest Gust (mountain)	**59Kt 68mph** Cairngorm Summit (Inverness-shire, 1237mAMSL)
Greatest Snow Depth at 0900 UTC	**3cm** Middlesmoor (North Yorkshire, 310mAMSL) also Loftus (Cleveland, 158mAMSL)

mAMSL refers to station elevation in metres above mean sea level

Daily Weather Summary for Sunday 15 December 2019

North Atlantic and Europe analysis charts and satellite images at 0000 UTC

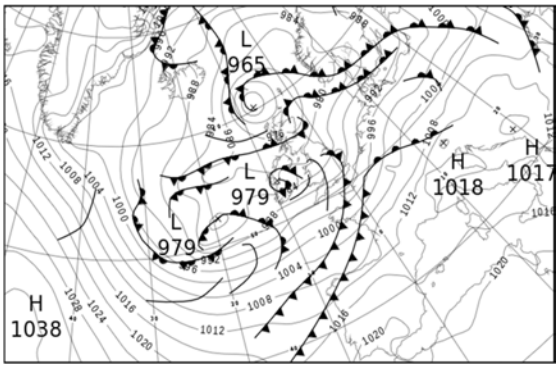



North Atlantic and Europe analysis charts and satellite images at 1200 UTC

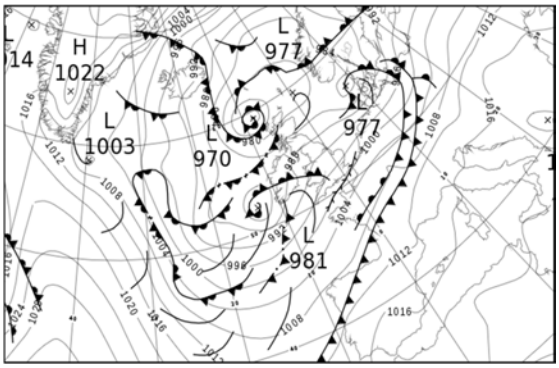

All satellite imagery copyright Met Office and EUMETSAT (European Organisation for the Exploitation of Meteorological Satellites). These show infra-red images from the geostationary MSG satellite. The rainfall rates are derived from both rain-radar and satellite data.

Daily Weather Summary for Sunday 15 December 2019

UK satellite and rain-radar precipitation rates at (L) 0000 and (R) 1200 UTC



UK wind speed and direction at (L) 0000 and (R) 1200 UTC

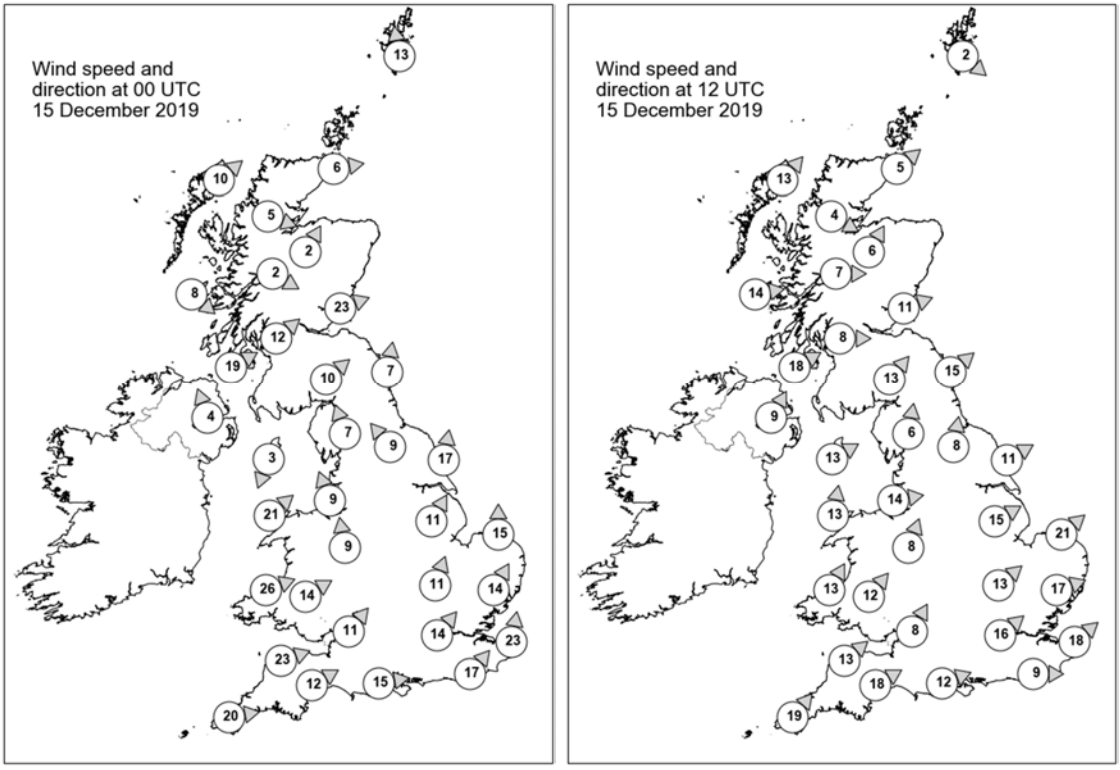

Daily Weather Summary for Sunday 15 December 2019

Selected UK readings at (L) 0000 and (R) 1200 UTC

STATIONS		0000 UTC						1200 UTC					
NO	SITE	PRESS	WDIR	WSPD	CLOUD	TEMP	TDEW	PRESS	WDIR	WSPD	CLOUD	TEMP	TDEW
1	Lerwick	973.8	S	13	6	4.9	2.7	977.4	NW	2	5	4.7	2.8
2	Wick	973.1	W	6	0	-0.6	-2.1	979.1	SW	5	8	1.8	-0.6
3	Stornoway	973.6	SW	10	4	1.3	0.3	977.5	SW	13	4	4.6	2.6
4	Loch Glascarnoch	975.1	WNW	5	2	-0.9	-1.9	981.0	WNW	4	8	0.6	0.0
5	Aviemore	975.4	SSW	2	8	0.8	0.2	982.1	SSW	6	2	1.7	0.5
6	Dyce	974.0	-	-	8	2.8	0.7	981.9	-	-	6	2.9	-1.1
7	Tulloch Bridge	976.9	WNW	2	8	0.9	0.3	983.4	W	7	7	2.6	-0.6
8	Tiree	976.6	NW	8	8	4.8	1.5	983.0	W	14	2	5.2	1.8
9	Leuchars	976.2	WSW	23	6	2.8	1.3	983.8	WSW	11	2	2.7	1.5
10	Bishopton	977.5	SW	12	8	2.8	1.9	985.2	W	8	5	4.4	3.4
11	Machrihanish	978.2	WSW	19	8	4.3	1.4	986.0	WSW	18	0	5.1	1.8
12	Boulmer	979.7	S	7	5	2.1	-0.5	986.3	SW	15	0	4.8	1.1
13	Eskdalemuir	979.4	SW	10	2	1.6	-1.3	987.6	SW	13	7	2.0	0.4
14	Aldergrove	979.9	SSE	4	4	-0.6	-2.2	988.0	SSW	9	1	2.8	0.9
15	Shap	980.8	SSE	7	8	1.4	0.9	989.7	S	6	3	2.8	0.5
16	Leeming	981.0	SE	9	7	2.8	1.2	989.6	S	8	3	4.6	1.1
17	Ronaldsway	979.6	NNE	3	7	4.8	2.8	989.6	WSW	13	2	6.6	2.1
18	Bridlington	981.1	S	17	8	4.0	2.6	990.0	WSW	11	0	5.4	1.9
19	Crosby	980.2	SSE	9	8	3.9	2.3	991.4	W	14	0	5.9	1.6
20	Valley	980.8	SW	21	8	6.0	3.5	990.5	S	13	5	6.4	2.0
21	Waddington	983.3	SSW	11	8	5.2	4.1	992.5	WSW	15	2	5.7	1.1
22	Shawbury	982.9	S	9	8	3.9	2.7	992.9	SSW	8	5	5.8	0.7
23	Weybourne	985.1	S	15	8	5.5	4.1	993.4	SW	21	0	6.9	2.5
24	Bedford	985.2	SSW	11	7	7.0	5.8	995.1	SW	13	7	7.0	3.5
25	Aberporth	984.7	WSW	26	7	5.3	1.9	992.2	SSW	13	8	5.1	3.3
26	Sennybridge	985.0	WSW	14	8	3.8	2.7	994.2	SW	12	8	4.0	3.0
27	Wattisham	987.2	SSW	14	8	6.6	5.7	995.7	WSW	17	2	7.7	3.6
28	Almondsbury	986.1	SW	11	8	6.9	4.7	995.9	SSW	8	4	6.7	4.9
29	Heathrow	987.7	SW	14	8	7.1	5.9	996.8	SW	16	1	9.4	4.0
30	Manston	988.4	S	23	8	9.2	6.5	998.0	SW	18	3	8.1	4.1
31	Chivenor	988.3	WSW	23	7	7.1	2.4	995.9	SW	13	8	8.3	4.4
32	Exeter	989.2	WSW	12	7	6.3	4.2	996.8	WSW	18	1	9.7	3.7
33	Herstmonceux	988.5	SW	17	8	10.3	8.1	998.9	W	9	6	7.9	5.1
34	Hurn	989.0	W	15	4	6.6	4.8	998.0	WSW	12	3	9.5	4.2
35	Camborne	991.8	W	20	3	6.3	1.4	996.7	SW	19	0	8.8	4.2

Daily Weather Summary for Sunday 15 December 2019

Selected European readings at (L) 0000 and (R) 1200 UTC

STATIONS		0000 UTC						1200 UTC					
NO	SITE	PRESS	WDIR	WSPD	CLOUD	TEMP	TDEW	PRESS	WDIR	WSPD	CLOUD	TEMP	TDEW
1	Murmansk	1006.7	S	8	7	0.3	-1.6	1005.8	S	8	7	-0.1	-2.2
2	Helsinki	997.1	SE	10	8	0.9	0.9	995.9	SE	8	8	1.5	1.5
3	Stockholm	987.4	SE	6	-	3.9	3.4	989.1	SSE	4	-	4.4	3.3
4	Oslo	983.7	NE	8	-	2.0	1.0	983.6	NE	6	8	1.8	1.1
5	Reykjavik	-	-	-	5	-	-	994.2	SSW	2	6	-3.0	-6.0
6	Moscow	1014.8	SSE	4	8	-1.2	-2.4	1010.4	SSE	4	8	0.5	0.1
7	Kiev	1005.4	S	6	9	3.2	3.2	1009.8	W	8	3	7.5	1.4
8	Warsaw	1000.2	WSW	6	7	4.9	1.6	1005.5	SE	4	7	5.4	0.6
9	Berlin	999.5	W	14	-	4.1	1.6	998.0	SW	12	-	9.8	6.6
10	De Bilt	994.0	S	10	4	4.8	2.1	998.3	SSW	16	8	7.8	3.5
11	Dublin	981.5	WSW	12	6	2.1	-0.1	989.0	SSE	4	7	3.7	-1.2
12	Cork	985.3	WSW	14	1	2.3	-0.9	989.1	SW	14	6	2.9	1.7
13	Sofia	1012.5	WNW	6	6	8.1	4.3	1019.7	N	2	4	9.6	3.1
14	Belgrade	1014.5	SSE	2	0	3.8	2.8	1015.4	SSE	2	2	15.6	3.5
15	Budapest	1011.9	S	4	-	1.9	1.3	1014.0	SE	4	-	7.6	3.5
16	Prague	1004.7	W	10	-	7.8	0.0	1004.0	SW	6	6	12.7	6.2
17	Munich	1007.0	W	10	8	9.4	4.3	1006.1	W	16	8	14.8	3.7
18	Strasbourg	1004.8	S	7	8	8.9	7.8	1007.2	SW	13	8	12.4	7.7
19	Paris	998.8	SSW	14	7	10.0	8.8	1006.3	WSW	10	8	10.0	5.8
20	Jersey	994.0	WSW	24	7	9.8	7.6	1002.3	SW	21	2	9.3	3.9
21	Milan	1010.9	E	3	0	3.1	1.3	1016.4	N	1	6	6.8	3.6
22	Marseille	1013.1	E	3	-	10.1	9.0	1013.1	SE	11	-	16.8	10.4
23	Bordeaux	1009.1	SSW	9	8	12.3	7.6	1009.1	SSW	3	8	14.8	11.0
24	Rome	1014.4	E	3	0	5.6	4.4	1018.3	S	6	5	17.1	12.2
25	Ajaccio	1015.9	NE	5	8	9.8	7.9	1017.2	WSW	3	-	16.3	11.7
26	Barcelona	1013.9	W	8	4	12.3	5.5	1013.2	WSW	10	1	16.8	8.9
27	Majorca	1016.2	NE	2	6	9.3	8.2	1015.4	SW	14	3	16.7	10.7
28	Madrid	1019.7	NNE	2	2	5.5	4.6	1015.4	SSW	10	7	11.1	5.5
29	Lisbon	1018.9	-	-	-	12.3	11.9	1013.3	-	-	-	16.6	13.6
30	Athens	1008.1	N	1	-	10.5	9.3	1019.3	N	5	3	17.8	11.0
31	Malta	1016.6	NW	14	3	15.7	14.2	1020.9	WSW	10	4	20.1	14.8
32	Gibraltar	1019.6	W	16	0	13.9	10.3	1017.0	W	11	6	17.3	9.9

Daily Weather Summary for Sunday 15 December 2019

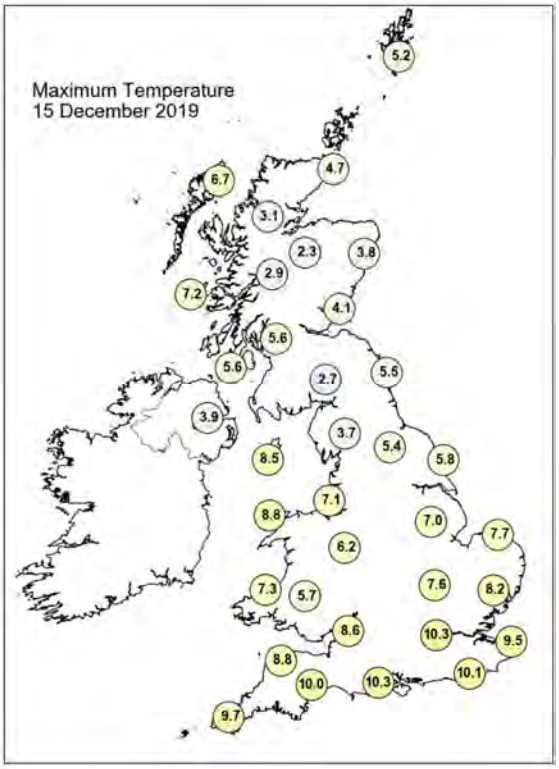

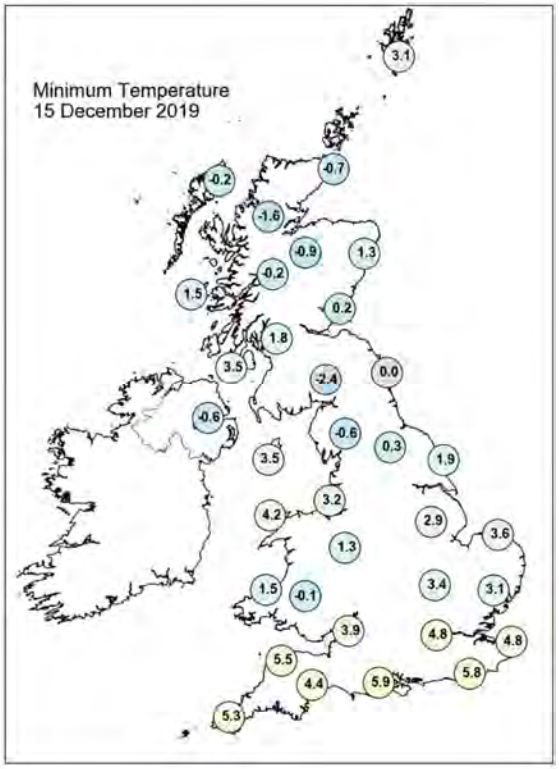

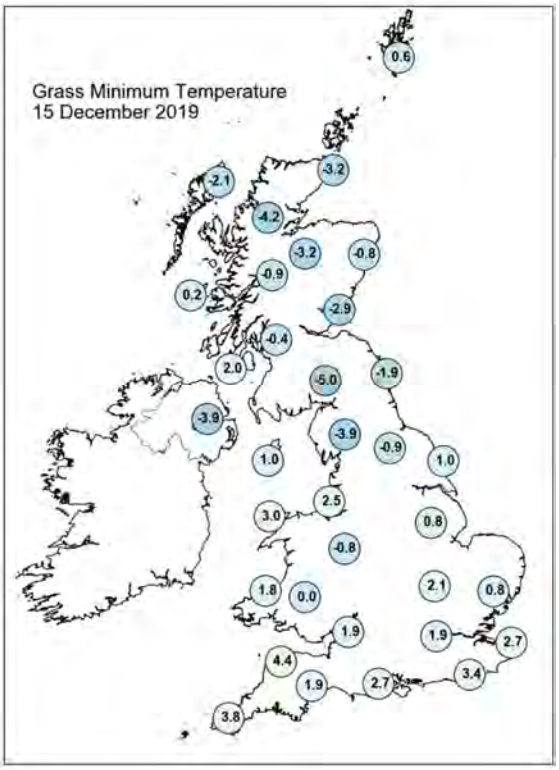

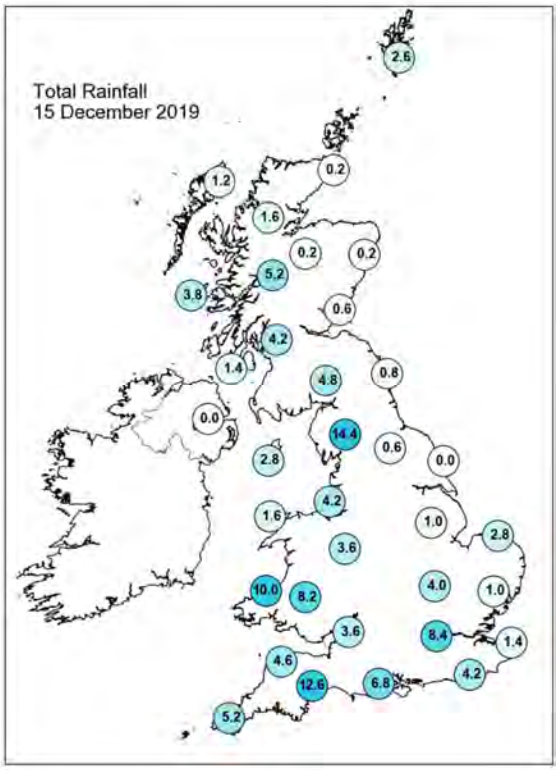

Daily Weather Summary for Sunday 15 December 2019

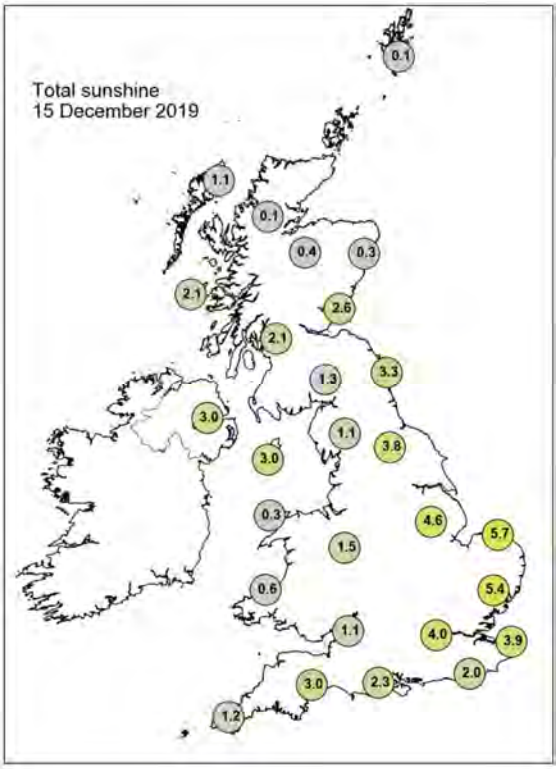

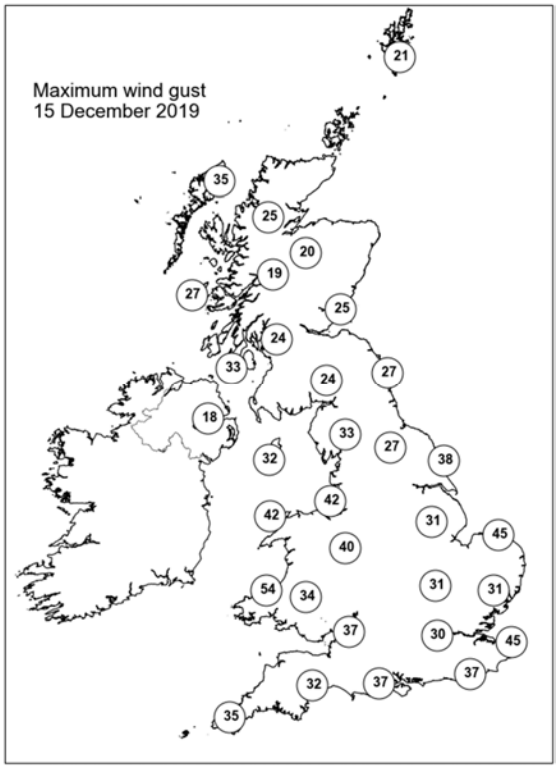

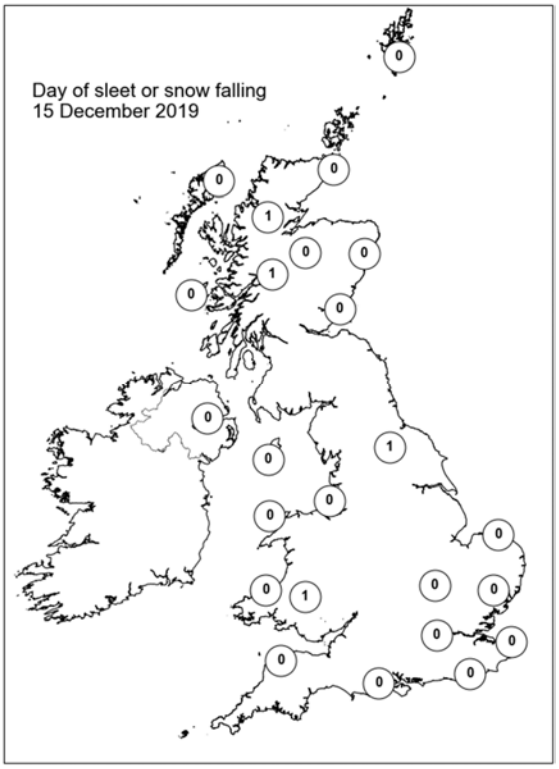

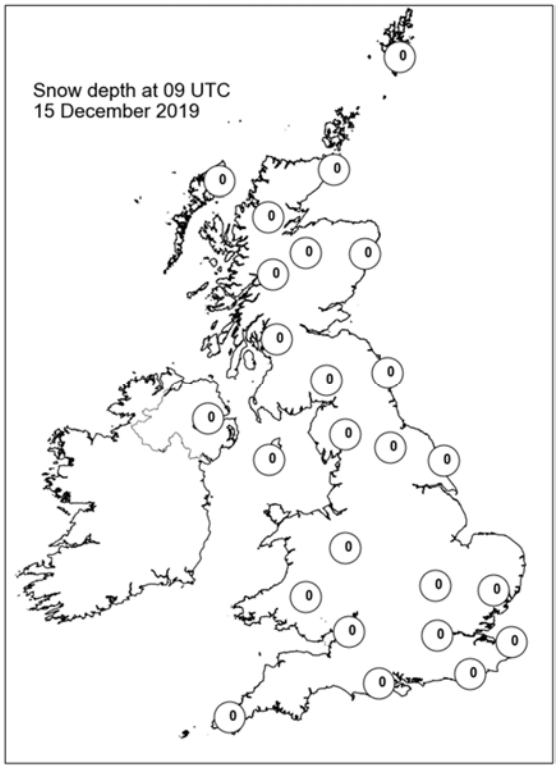

Daily Weather Summary for Monday 16 December 2019

This day's summary created 23/12/2019 02:00

Summary of the UK Weather for Monday 16 December 2019

It was a cold night with some wintry showers affecting high ground in north west England and southern Scotland. Further showers of rain were also running into southern Wales and parts of the southeast, these continuing until the morning, but the wintry showers in the north tending to fizzle out. There was a notable breeze affecting western parts of UK, but nothing too substantial compared to the previous week. Clear skies allowed some frost to form in Scotland and Northern Ireland. Through the morning, rain pushed east across north Scotland, along with some showers across Northern Ireland. The rain in Scotland began to ease into the afternoon and started to clear into the night. The south remained clear and dry through the day. Rain pushed in from the southeast across Kent into the evening. Winds were lighter than they have been in recent days.

Daily Extremes

Highest Maximum	**10.9°C** Slapton (Devon, 32mAMSL)
Lowest Maximum	**-2.2°C** Altnaharra No 2 (Sutherland, 81mAMSL)
Highest Minimum	**7.6°C** Wight: St Catherines Point (Isle Of Wight, 20mAMSL)
Lowest Minimum	**-5.8°C** Altnaharra No 2 (Sutherland, 81mAMSL)
Lowest Grass Minimum	**-9.9°C** Drumnadrochit (Inverness-shire, 53mAMSL)
Most Rainfall	**31.4mm** Tyndrum No 3 (Perthshire (in Central Region), 168mAMSL)
Most Sunshine	**5.8hr** Katesbridge (Down, 91mAMSL)
Highest Gust	**57Kt 66mph** Aberdaron (Gwynedd, 95mAMSL)
Highest Gust (mountain)	**63Kt 72mph** Great Dun Fell No 2 (Cumbria, 847mAMSL)
Greatest Snow Depth at 0900 UTC	**25cm** Malham Tarn (North Yorkshire, 381mAMSL)

mAMSL refers to station elevation in metres above mean sea level

Daily Weather Summary for Monday 16 December 2019

North Atlantic and Europe analysis charts and satellite images at 0000 UTC

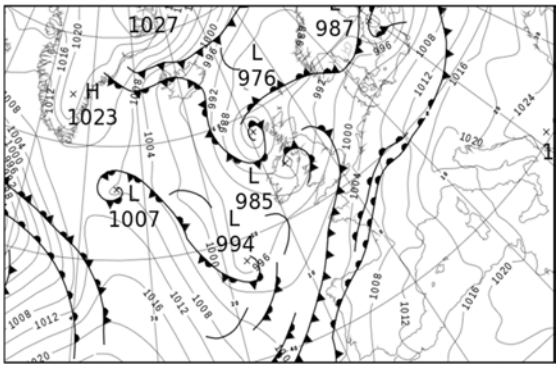



North Atlantic and Europe analysis charts and satellite images at 1200 UTC

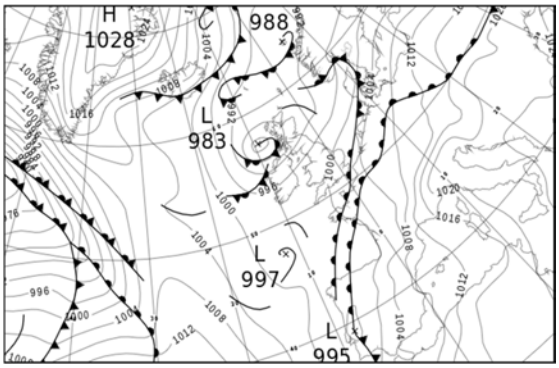



All satellite imagery copyright Met Office and EUMETSAT (European Organisation for the Exploitation of Meteorological Satellites). These show infra-red images from the geostationary MSG satellite. The rainfall rates are derived from both rain-radar and satellite data.

Daily Weather Summary for Monday 16 December 2019

UK satellite and rain-radar precipitation rates at (L) 0000 and (R) 1200 UTC



UK wind speed and direction at (L) 0000 and (R) 1200 UTC

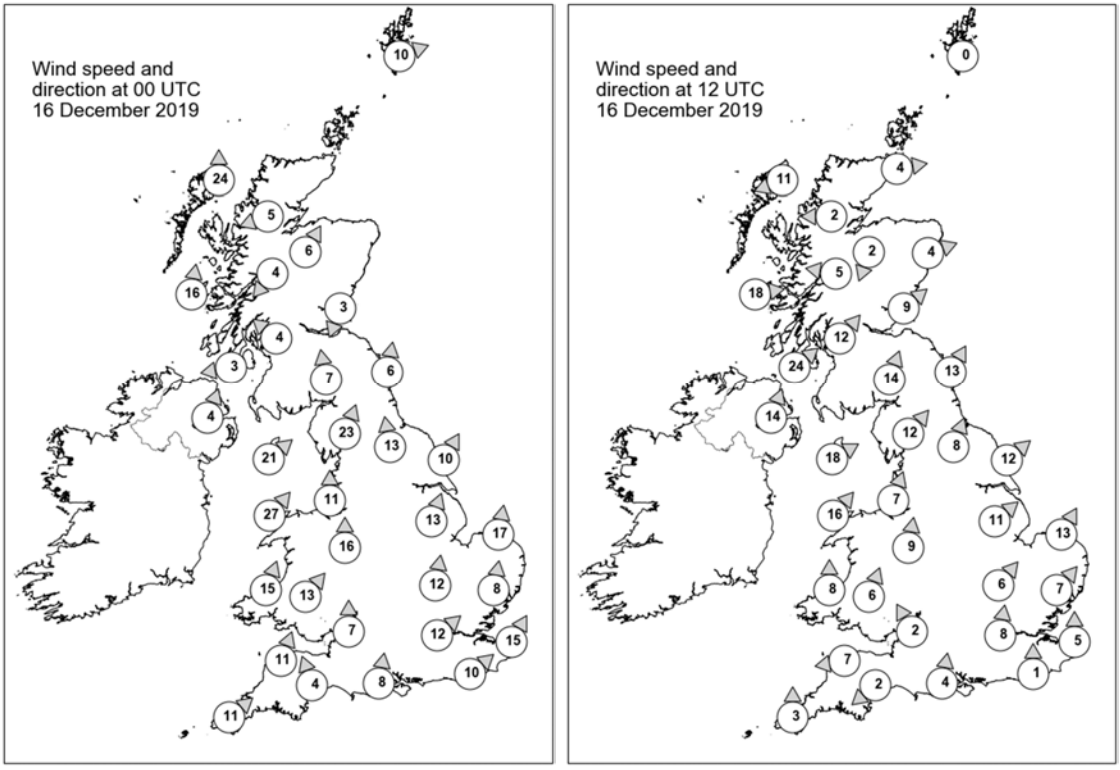

Daily Weather Summary for Monday 16 December 2019

Selected UK readings at (L) 0000 and (R) 1200 UTC

STATIONS		0000 UTC						1200 UTC					
NO	SITE	PRESS	WDIR	WSPD	CLOUD	TEMP	TDEW	PRESS	WDIR	WSPD	CLOUD	TEMP	TDEW
1	Lerwick	986.1	WSW	10	8	4.9	1.7	990.6	-	0	1	3.2	0.4
2	Wick	986.7	-	-	1	3.5	-0.4	988.8	W	4	0	-0.8	-1.5
3	Stornoway	982.2	S	24	0	5.4	2.6	987.0	ENE	11	7	6.1	1.0
4	Loch Glascarnoch	986.3	ENE	5	0	-1.6	-3.2	988.7	E	2	0	-3.1	-3.8
5	Aviemore	986.6	SSW	6	6	1.4	-1.5	-	NNE	2	-	-	-
6	Dyce	988.6	-	-	8	0.8	-0.6	989.5	WSW	4	7	3.7	0.6
7	Tulloch Bridge	987.4	NE	4	7	1.3	-0.9	988.2	E	5	7	1.3	0.4
8	Tiree	984.3	S	16	8	5.1	2.3	985.1	W	18	6	8.1	5.5
9	Leuchars	988.5	NNE	3	7	-0.5	-0.8	990.4	SW	9	8	4.4	2.9
10	Bishopton	987.4	SE	4	8	1.4	0.8	989.5	SW	12	8	5.5	4.1
11	Machrihanish	986.0	E	3	8	2.8	1.9	989.9	SW	24	8	6.4	3.3
12	Boulmer	990.5	S	6	8	3.1	2.1	992.9	SSW	13	3	5.9	2.7
13	Eskdalemuir	989.2	S	7	8	2.4	1.9	993.0	SSW	14	7	4.0	2.3
14	Aldergrove	986.5	SSW	4	8	3.1	1.9	993.1	SSW	14	0	4.4	1.6
15	Shap	990.7	SSW	23	8	2.8	1.7	995.7	SW	12	6	4.0	1.9
16	Leeming	992.1	S	13	7	4.7	1.9	996.8	SSW	8	2	5.5	2.1
17	Ronaldsway	988.1	SW	21	4	7.6	0.8	995.5	WSW	18	1	7.2	1.6
18	Bridlington	993.4	SSW	10	1	4.7	2.8	997.1	SW	12	0	5.8	2.8
19	Crosby	992.4	S	11	8	5.3	3.3	998.0	SSW	7	0	6.5	2.9
20	Valley	989.8	SW	27	7	8.0	2.0	997.2	SW	16	2	7.7	2.3
21	Waddington	995.2	SSW	13	0	4.9	2.7	999.2	SW	11	7	5.6	2.9
22	Shawbury	993.8	S	16	4	5.0	3.0	998.7	S	9	7	6.6	2.4
23	Weybourne	997.9	S	17	8	6.2	5.0	1000.2	SSW	13	0	7.1	5.0
24	Bedford	997.4	S	12	8	4.8	3.7	1000.5	SW	6	8	6.7	4.5
25	Aberporth	993.0	SSW	15	0	5.2	3.0	998.5	S	8	5	5.9	3.2
26	Sennybridge	994.8	SW	13	7	4.6	3.0	999.5	SSW	6	1	4.5	2.8
27	Wattisham	999.1	S	8	7	6.0	4.2	1001.4	SW	7	7	7.2	4.8
28	Almondsbury	996.9	S	7	4	5.5	3.3	1000.0	SSE	2	6	7.0	3.6
29	Heathrow	999.2	SW	12	8	5.9	4.6	1000.9	S	8	4	8.5	6.2
30	Manston	1000.8	SSW	15	4	8.1	4.3	1001.9	S	5	8	8.0	6.5
31	Chivenor	996.7	SSW	11	0	5.9	2.7	999.6	E	7	0	6.6	4.0
32	Exeter	997.7	SSE	4	2	5.1	4.1	999.7	NE	2	6	6.8	5.0
33	Herstmonceux	1000.8	SW	10	7	8.7	5.3	1001.8	S	1	8	8.0	6.6
34	Hurn	998.8	S	8	8	8.0	7.2	1000.3	S	4	7	9.4	7.0
35	Camborne	997.5	SW	11	7	7.1	2.7	999.2	S	3	2	8.6	4.6

Daily Weather Summary for Monday 16 December 2019

Selected European readings at (L) 0000 and (R) 1200 UTC

STATIONS		0000 UTC						1200 UTC					
NO	SITE	PRESS	WDIR	WSPD	CLOUD	TEMP	TDEW	PRESS	WDIR	WSPD	CLOUD	TEMP	TDEW
1	Murmansk	1003.2	S	4	7	-0.4	-2.5	1000.1	SE	2	6	-1.1	-3.5
2	Helsinki	992.9	S	8	8	3.7	3.7	998.6	W	6	7	2.5	2.5
3	Stockholm	989.8	NW	6	-	2.2	2.0	1000.4	SSW	6	-	3.9	2.6
4	Oslo	991.9	S	4	-	0.7	0.7	995.7	NE	2	7	0.3	0.0
5	Reykjavik	997.4	SE	3	7	-1.5	-6.4	1005.2	ENE	12	6	3.2	-5.5
6	Moscow	1008.9	-	0	8	1.2	0.4	1008.2	SW	2	8	2.5	1.0
7	Kiev	1014.6	SSW	6	8	4.2	1.1	1018.0	W	6	3	9.8	3.6
8	Warsaw	1010.6	WSW	8	3	7.3	2.0	1015.8	SE	4	6	6.2	3.2
9	Berlin	1009.4	SW	8	-	5.6	1.8	1009.3	SSE	6	-	7.2	4.6
10	De Bilt	1004.7	S	10	8	5.6	2.2	1004.4	S	6	8	8.5	6.5
11	Dublin	987.4	SW	14	4	4.9	0.7	996.4	SW	10	1	5.5	0.6
12	Cork	992.7	WSW	12	1	3.3	1.2	998.3	SW	4	1	4.9	1.9
13	Sofia	1026.2	-	0	2	0.5	-0.3	1025.6	E	2	0	9.8	3.6
14	Belgrade	1020.3	-	0	0	6.6	2.0	1021.2	NE	2	3	14.6	4.0
15	Budapest	1018.0	N	4	-	0.8	0.5	1018.8	SE	4	-	11.7	6.2
16	Prague	1000.0	N	2	-	6.9	3.4	1011.3	E	2	5	11.4	5.3
17	Munich	1014.2	SE	4	8	6.1	3.1	1011.1	NNE	2	8	7.3	1.0
18	Strasbourg	1010.4	SSE	5	8	8.3	7.4	1008.4	S	3	8	12.4	7.9
19	Paris	1006.9	S	7	8	8.9	7.7	1003.9	SE	3	7	10.6	9.7
20	Jersey	1001.7	SSW	15	8	9.1	6.7	1000.8	SSE	8	8	8.8	7.9
21	Milan	1019.8	N	2	8	5.8	5.4	1021.9	WSW	3	8	7.0	6.4
22	Marseille	1014.9	ESE	10	8	14.1	10.1	1014.2	SE	18	8	16.8	10.4
23	Bordeaux	1006.7	S	8	7	12.2	9.2	1000.8	SE	10	8	12.2	9.9
24	Rome	1020.2	ESE	5	4	12.3	11.5	1021.2	SE	11	7	17.2	12.3
25	Ajaccio	1018.3	NE	6	8	13.8	8.6	1016.5	ENE	3	-	19.1	8.7
26	Barcelona	1012.6	N	9	5	10.0	7.9	1010.6	NNE	7	7	12.9	8.6
27	Majorca	1014.2	NNE	3	6	10.9	10.0	1009.6	E	5	6	18.4	13.1
28	Madrid	1010.8	SE	5	7	8.4	5.1	1002.6	SSE	10	7	11.8	3.0
29	Lisbon	1004.2	-	-	-	13.1	12.9	996.2	-	-	-	12.0	11.4
30	Athens	1024.9	N	4	-	12.6	9.8	1025.7	-	0	1	17.6	12.7
31	Malta	1023.0	SSW	7	5	16.1	16.0	-	-	-	-	-	-
32	Gibraltar	1011.9	ESE	3	1	14.8	11.8	1004.9	ENE	14	7	15.8	13.5

Daily Weather Summary for Monday 16 December 2019

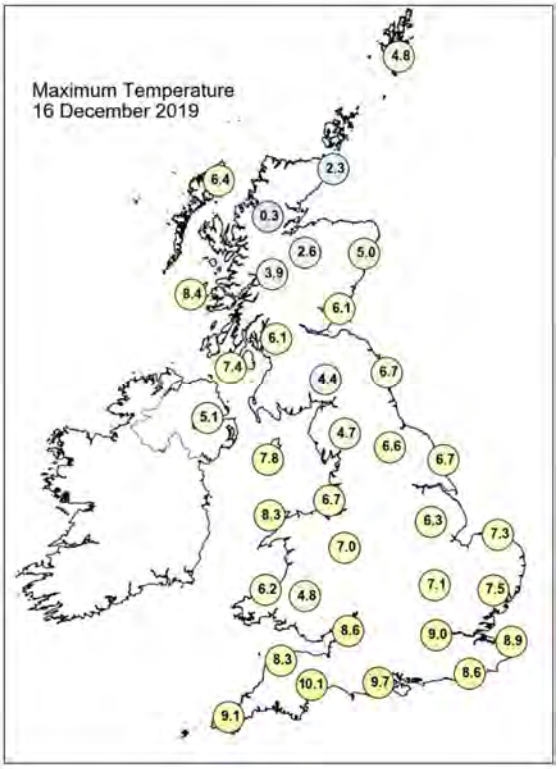

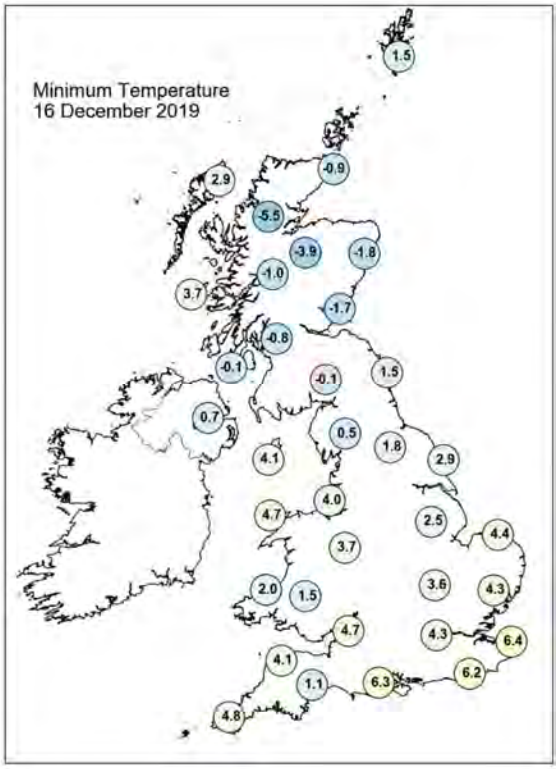

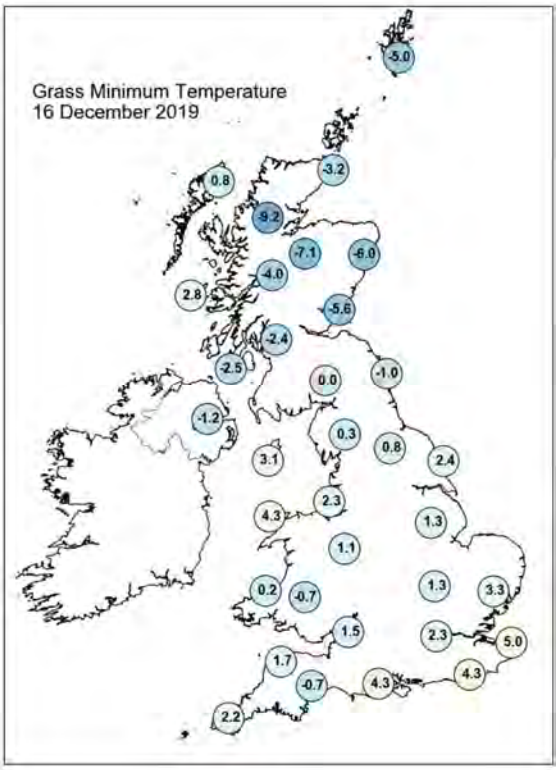

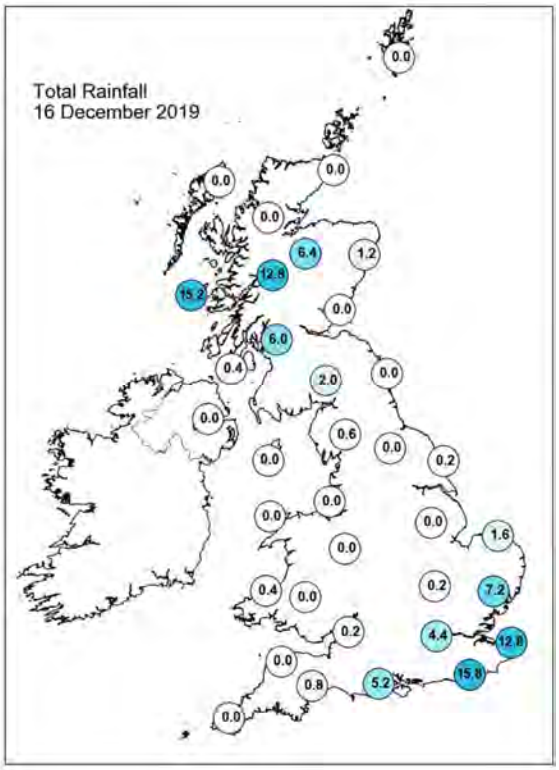

Daily Weather Summary for Monday 16 December 2019

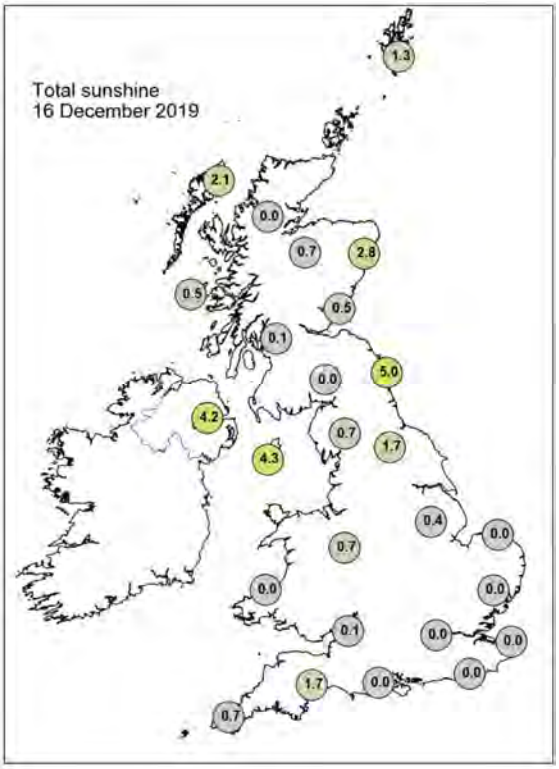

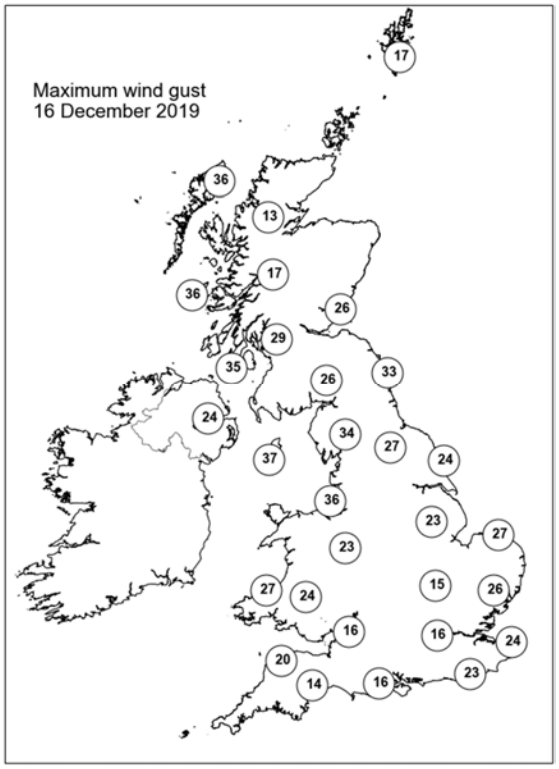

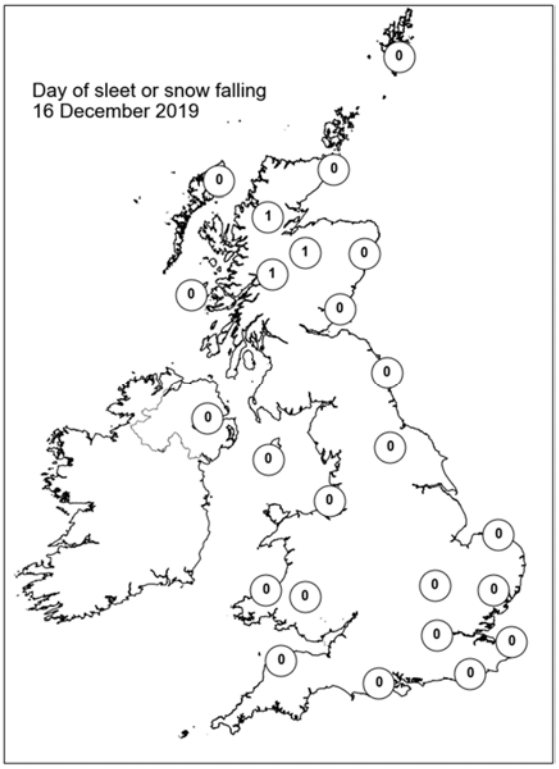

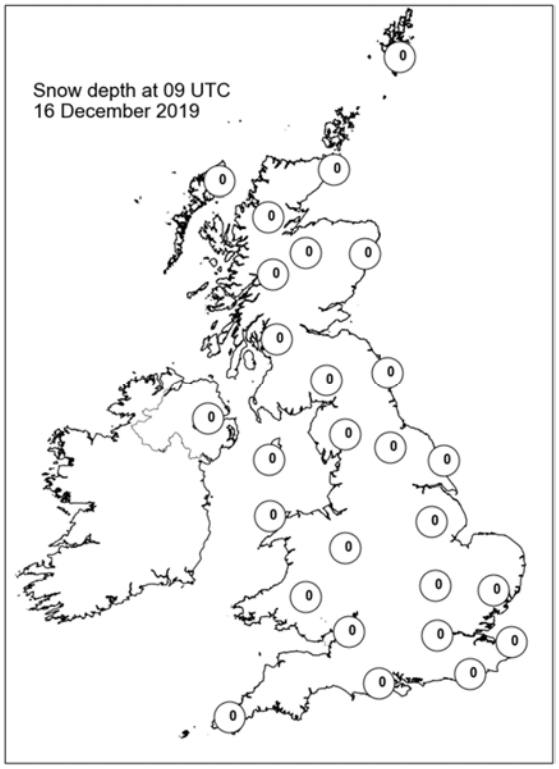

Daily Weather Summary for Tuesday 17 December 2019

This day's summary created 24/12/2019 02:00

Summary of the UK Weather for Tuesday 17 December 2019

A band of rain moved northeastwards across the south and southeast of the UK overnight keeping it milder. It remained largely dry for the rest of the night for most areas, with some showers in Scotland and Northern Ireland. Cloud cover across the UK, bar Scotland, kept most temperatures above freezing. Fog and freezing fog formed in the early hours across the midlands and the east of the UK. Rain began to clear in the early hours with some showers remaining in the southwest and Scotland. The fog and freezing fog was slow to clear from central and northern England during the morning, but eventually dissipated after lunchtime. Some rain was affecting central southern England in the afternoon, with cloudy conditions elsewhere in England, barring a few brighter spells in the far west. The sunniest conditions were in Northern Ireland, though some showers were affecting the far north. During the evening, most of the rain in the south moved away into the North Sea, but some thundery showers glanced parts of Sussex. Elsewhere, skies were clearing from the west, allowing temperatures to widely tumble, causing fog and freezing fog to reform once again.

Daily Extremes

Highest Maximum	**11.5°C** Treknow (Cornwall, 100mAMSL)
Lowest Maximum	**0.5°C** Llysdinam (Powys (south), 196mAMSL) also Kinbrace, Hatchery (Sutherland, 103mAMSL)
Highest Minimum	**6.8°C** Langdon Bay (Kent, 117mAMSL) also Manston (Kent, 49mAMSL)
Lowest Minimum	**-7.3°C** Altnaharra No 2 (Sutherland, 81mAMSL)
Lowest Grass Minimum	**-9.9°C** Altnaharra No 2 (Sutherland, 81mAMSL)
Most Rainfall	**15.8mm** Machrihanish (Argyll (in Strathclyde Region), 10mAMSL)
Most Sunshine	**4.7hr** Aberporth (Dyfed, 133mAMSL)
Highest Gust	**35Kt 40mph** Wight: Needles Old Battery (Isle Of Wight, 80mAMSL)
Highest Gust (mountain)	**42Kt 48mph** Great Dun Fell No 2 (Cumbria, 847mAMSL)
Greatest Snow Depth at 0900 UTC	**20cm** Malham Tarn (North Yorkshire, 381mAMSL)

mAMSL refers to station elevation in metres above mean sea level

Daily Weather Summary for Tuesday 17 December 2019

North Atlantic and Europe analysis charts and satellite images at 0000 UTC

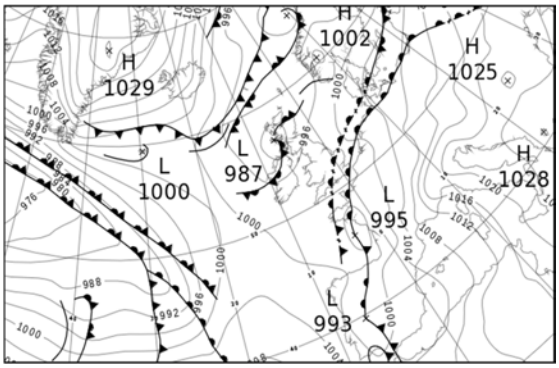



North Atlantic and Europe analysis charts and satellite images at 1200 UTC

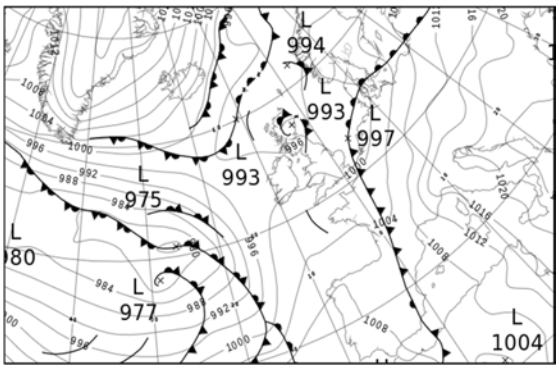

All satellite imagery copyright Met Office and EUMETSAT (European Organisation for the Exploitation of Meteorological Satellites). These show infra-red images from the geostationary MSG satellite. The rainfall rates are derived from both rain-radar and satellite data.

Daily Weather Summary for Tuesday 17 December 2019

UK satellite and rain-radar precipitation rates at (L) 0000 and (R) 1200 UTC



UK wind speed and direction at (L) 0000 and (R) 1200 UTC

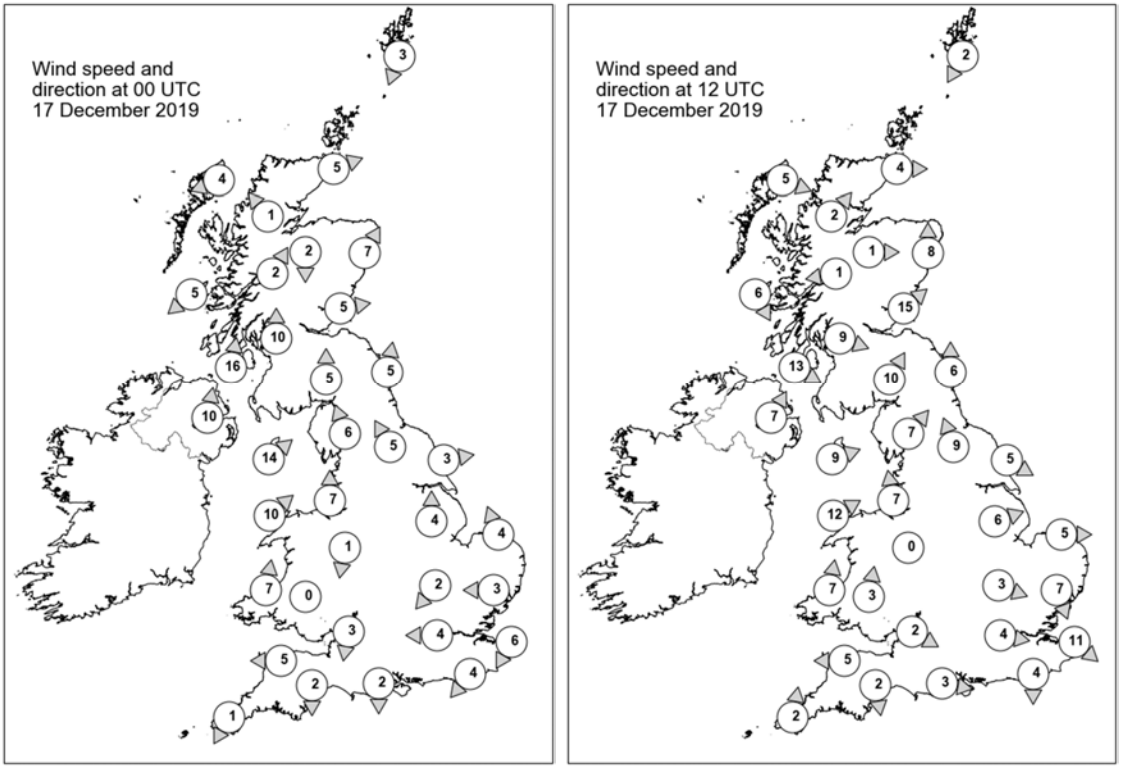

Daily Weather Summary for Tuesday 17 December 2019

Selected UK readings at (L) 0000 and (R) 1200 UTC

STATIONS		0000 UTC						1200 UTC					
NO	SITE	PRESS	WDIR	WSPD	CLOUD	TEMP	TDEW	PRESS	WDIR	WSPD	CLOUD	TEMP	TDEW
1	Lerwick	992.7	NNE	3	1	3.8	3.4	994.3	NNE	2	2	4.1	3.7
2	Wick	992.2	WSW	5	7	0.6	0.2	993.6	W	4	6	-0.3	-0.5
3	Stornoway	992.0	ENE	4	0	0.5	-1.4	994.2	WNW	5	0	3.3	2.1
4	Loch Glascarnoch	992.5	SE	1	8	0.1	-0.3	994.8	SW	2	8	0.7	0.3
5	Aviemore	992.6	N	2	3	0.2	-0.2	994.0	W	1	8	0.5	0.2
6	Dyce	993.1	SSW	7	1	3.0	0.9	993.2	S	8	7	4.9	3.5
7	Tulloch Bridge	992.4	SSW	2	8	2.6	1.3	995.3	E	1	8	2.0	1.9
8	Tiree	988.4	NE	5	8	5.6	5.0	995.5	NNW	6	0	6.6	3.6
9	Leuchars	993.9	W	5	7	3.0	0.6	992.9	SW	15	8	6.4	3.7
10	Bishopton	992.6	S	10	8	4.4	2.8	994.5	WNW	9	0	5.9	3.5
11	Machrihanish	991.3	S	16	7	5.7	3.0	995.8	WNW	13	0	7.1	2.6
12	Boulmer	996.6	S	5	3	0.3	-0.6	995.8	S	6	0	3.0	0.9
13	Eskdalemuir	995.7	S	5	2	1.3	0.3	996.2	SSW	10	7	3.6	2.6
14	Aldergrove	993.4	S	10	8	3.1	2.0	997.7	SSW	7	8	2.8	2.7
15	Shap	997.2	SSE	6	8	2.5	1.8	997.5	SW	7	7	3.2	2.8
16	Leeming	997.9	SSE	5	7	1.3	-0.2	998.2	SSE	9	5	0.2	0.1
17	Ronaldsway	995.9	SW	14	3	6.8	1.6	997.7	WSW	9	6	6.7	4.1
18	Bridlington	998.2	W	3	1	1.8	1.2	997.9	WNW	5	6	2.8	2.3
19	Crosby	997.7	S	7	7	3.7	2.3	998.8	S	7	3	4.5	2.3
20	Valley	997.1	SW	10	0	6.0	0.8	998.7	WSW	12	6	7.0	3.5
21	Waddington	998.7	S	4	7	2.9	2.2	998.9	WSW	6	7	3.5	3.2
22	Shawbury	998.5	N	1	-	-1.0	-1.2	999.8	-	0	6	-0.3	-0.4
23	Weybourne	999.0	SSE	4	8	5.5	4.3	998.5	W	5	8	5.9	5.9
24	Bedford	998.6	NE	2	8	4.5	4.5	999.4	WNW	3	8	5.7	5.7
25	Aberporth	998.1	S	7	8	2.4	2.0	1000.1	S	7	0	4.3	2.7
26	Sennybridge	999.3	-	0	5	-1.4	-1.6	1000.8	S	3	2	1.8	1.7
27	Wattisham	999.1	E	3	8	6.1	6.0	998.6	NNW	7	8	5.7	5.6
28	Almondsbury	998.1	N	3	8	4.9	4.6	1000.3	WNW	2	8	5.2	5.1
29	Heathrow	998.1	E	4	8	7.1	6.7	999.7	W	4	8	7.5	6.5
30	Manston	998.0	NNE	6	8	7.2	6.8	998.3	NW	11	8	6.5	6.2
31	Chivenor	997.9	E	5	2	2.6	1.9	-	E	5	-	-	-
32	Exeter	997.3	N	2	8	4.3	4.0	1000.8	N	2	8	5.2	4.6
33	Herstmonceux	997.2	NE	4	8	6.5	6.2	999.0	N	4	8	7.2	6.4
34	Hurn	997.5	N	2	8	6.8	6.7	1000.8	W	3	8	7.1	6.6
35	Camborne	997.8	NNE	1	7	3.7	3.2	1000.9	S	2	3	8.5	3.4

Daily Weather Summary for Tuesday 17 December 2019

Selected European readings at (L) 0000 and (R) 1200 UTC

STATIONS		0000 UTC						1200 UTC					
NO	SITE	PRESS	WDIR	WSPD	CLOUD	TEMP	TDEW	PRESS	WDIR	WSPD	CLOUD	TEMP	TDEW
1	Murmansk	996.0	SE	6	7	-0.3	-2.8	995.2	S	6	8	-0.8	-2.1
2	Helsinki	998.7	SSW	14	8	3.4	3.4	1003.7	WSW	6	8	3.2	2.7
3	Stockholm	999.1	SW	8	-	4.6	3.4	1004.1	SSW	6	-	4.2	3.3
4	Oslo	998.9	SW	4	-	-1.0	-1.1	1002.3	SW	2	8	-1.9	-2.0
5	Reykjavik	1009.2	E	4	2	-0.8	-9.5	1006.8	SSW	5	3	-0.4	-6.0
6	Moscow	1011.5	W	4	8	3.0	1.4	1013.2	-	0	8	1.9	0.9
7	Kiev	1020.9	WSW	6	7	3.5	2.5	1017.6	SW	4	6	10.4	3.3
8	Warsaw	1012.3	SE	4	6	3.9	2.9	1011.7	SSE	4	6	8.1	4.7
9	Berlin	1007.3	S	2	-	5.2	4.3	1005.8	S	6	-	10.7	5.0
10	De Bilt	999.9	E	4	8	6.6	6.4	998.8	S	10	8	13.3	7.8
11	Dublin	996.5	SW	10	1	2.8	0.1	999.1	W	8	7	3.4	2.9
12	Cork	998.6	W	6	3	1.8	-0.2	1000.2	SSW	4	1	4.7	2.3
13	Sofia	1027.8	-	0	0	1.2	-0.4	1024.8	-	0	2	9.2	3.6
14	Belgrade	1020.5	SE	4	1	9.5	4.2	1021.5	NE	2	3	15.8	6.6
15	Budapest	1017.7	SSE	2	-	6.9	4.2	1017.0	S	10	-	16.1	7.8
16	Prague	1012.2	ESE	2	-	1.8	0.4	1013.2	N	2	8	2.5	1.9
17	Munich	1009.0	ESE	4	8	3.8	2.2	1008.6	SSE	4	-	15.2	1.4
18	Strasbourg	1005.0	WSW	3	7	6.1	5.4	1007.3	S	5	8	10.8	7.5
19	Paris	998.3	ENE	2	7	9.3	7.7	1001.7	S	11	7	14.8	8.7
20	Jersey	996.4	NE	5	8	6.9	6.2	1001.6	WNW	3	8	8.2	7.6
21	Milan	1020.5	N	2	7	7.2	6.8	1019.0	E	3	7	9.2	7.6
22	Marseille	1008.9	E	14	-	16.8	8.2	1009.6	ESE	21	8	18.0	10.8
23	Bordeaux	997.3	SE	12	8	13.4	10.2	1004.5	SW	7	8	13.9	10.3
24	Rome	1018.7	SE	9	-	15.2	7.0	-	-	-	-	-	-
25	Ajaccio	1011.8	NE	3	-	9.4	5.6	1013.2	NE	5	6	17.3	10.9
26	Barcelona	1005.6	NNE	8	7	13.1	11.0	1007.0	E	12	7	16.6	14.1
27	Majorca	1005.5	-	0	7	13.2	10.6	1007.2	SSE	2	7	18.7	11.9
28	Madrid	1000.2	ESE	5	8	9.9	4.9	1005.4	S	6	7	10.8	6.9
29	Lisbon	1000.9	-	-	-	10.0	7.3	1010.7	-	-	-	14.3	6.6
30	Athens	1025.3	N	3	-	12.7	12.2	1025.4	-	0	1	17.6	11.5
31	Malta	-	-	-	-	-	-	-	-	-	-	-	-
32	Gibraltar	1001.3	SW	16	6	15.0	8.2	1009.2	W	17	2	13.1	8.2

Daily Weather Summary for Tuesday 17 December 2019

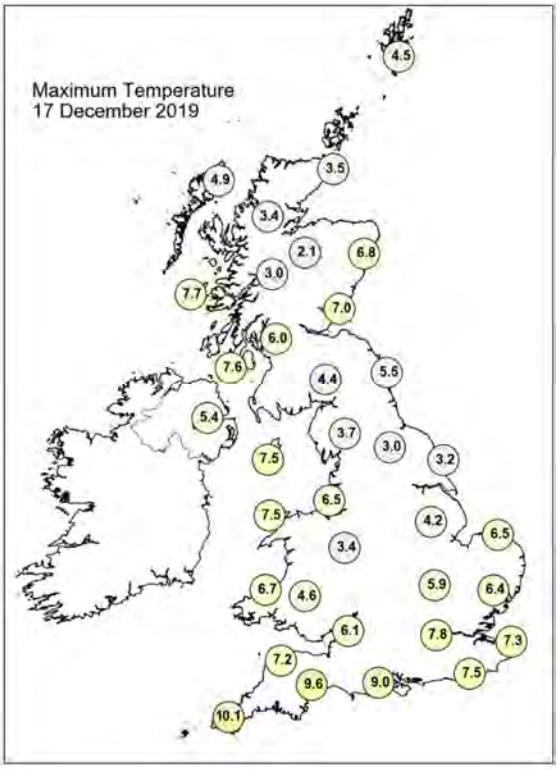

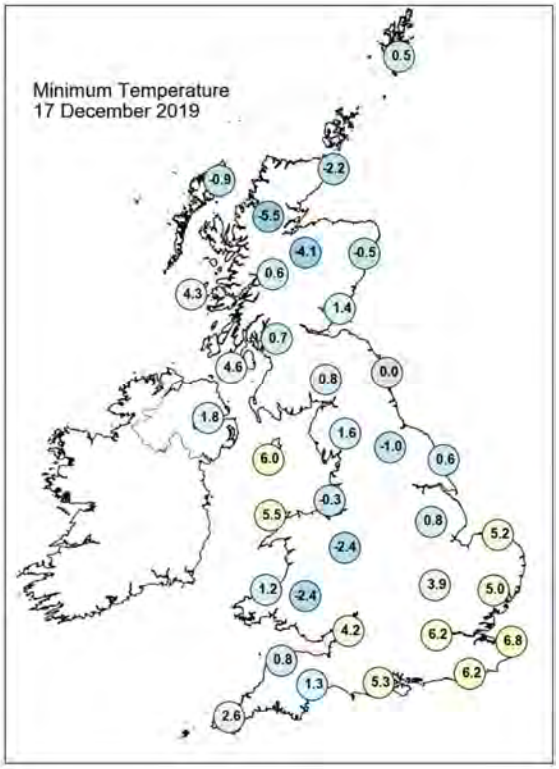

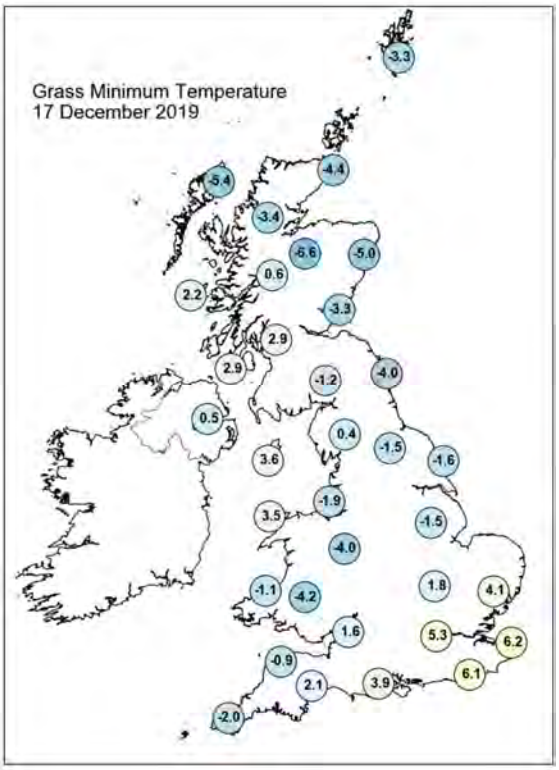

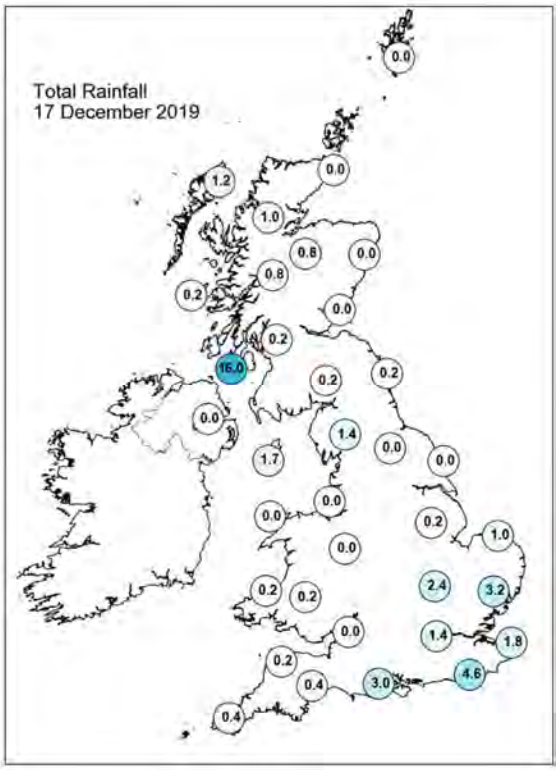

Daily Weather Summary for Tuesday 17 December 2019

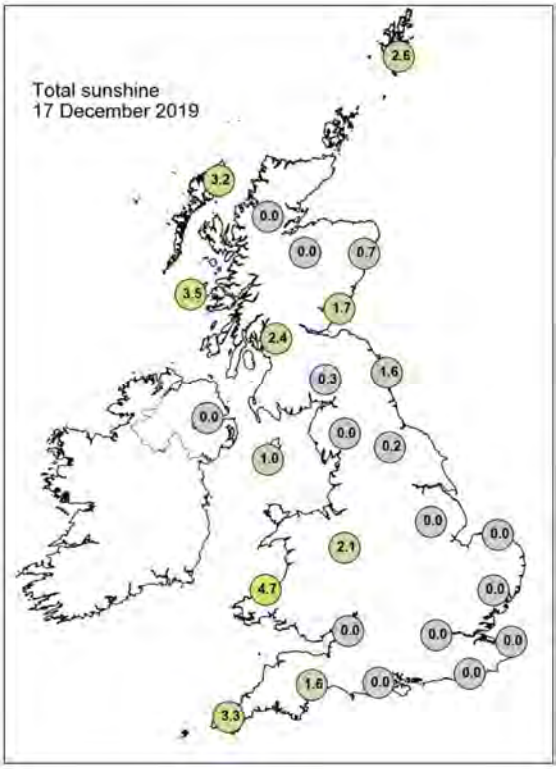

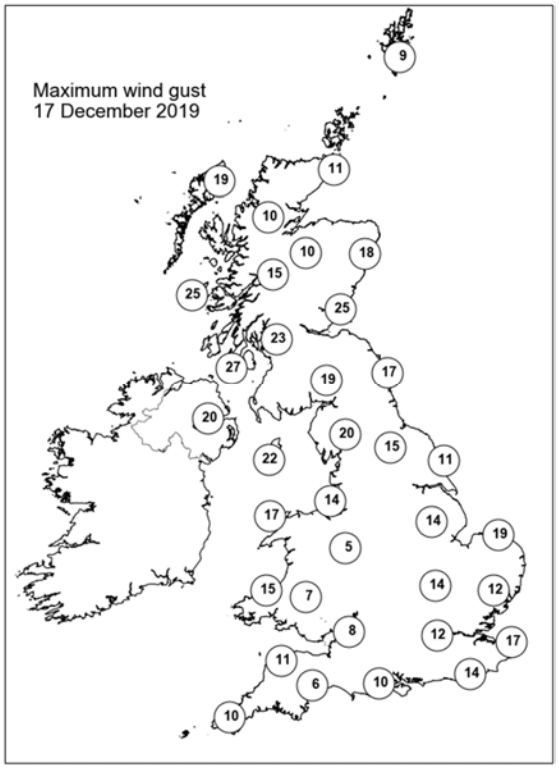

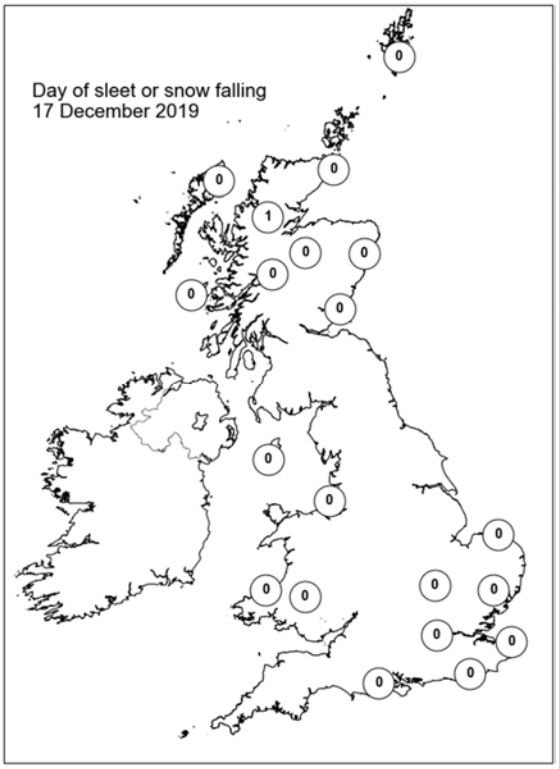

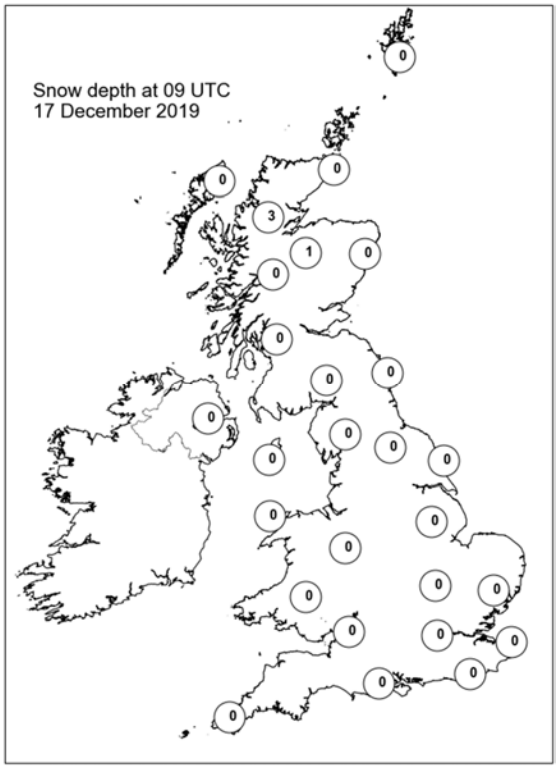

Daily Weather Summary for Wednesday 18 December 2019

This day's summary created 25/12/2019 02:00

Summary of the UK Weather for Wednesday 18 December 2019

Fog and freezing fog were thick in places, in particular across the midlands and the south. This lingered throughout the night and into the morning across many parts of these regions. It remained dry across the UK all night, apart from a few light showers over northern Scotland and the southeast, with some heavier rain pushing northeast into Northern Ireland towards morning. This allowed temperatures to drop and frost to form in many areas. East Anglia escaped the worst of the frost. Winds remained light throughout the night. Fog and Freezing fog was again slow to lift from central England, but eventually cleared around lunchtime, when winds picked up from the west. Heavy rain swept into all parts of Northern Ireland around this time too, pushed east and was affecting most of the western side of the UK by mid-afternoon. By evening time, all of the UK apart from the far east of England and Scotland were experiencing rain, with some heavy bursts, accompanied by coastal gales. Despite the unsettled conditions, temperatures were still well up on recent days. Strong winds for most continued overnight, but the rain over England and Wales tended to become a bit more light and patchy. Northern England and most of Scotland were still seeing some heavy bursts though. A few heavy showers were also affecting Northern Ireland.

Daily Extremes

Highest Maximum	**13.3°C** Bude (Cornwall, 15mAMSL)
Lowest Maximum	**6.5°C** Dalwhinnie No 2 (Inverness-shire, 351mAMSL)
Highest Minimum	**6.8°C** Isle Of Portland (Dorset, 52mAMSL)
Lowest Minimum	**-7.2°C** Loch Glascarnoch (Ross & Cromarty, 269mAMSL)
Lowest Grass Minimum	**-10.5°C** Balmoral (Aberdeenshire, 283mAMSL)
Most Rainfall	**51.0mm** De Lank Filters (Cornwall, 228mAMSL)
Most Sunshine	**3.8hr** Strathy East (Sutherland, 68mAMSL)
Highest Gust	**60Kt 69mph** Berry Head (Devon, 58mAMSL)
Highest Gust (mountain)	**105Kt 121mph** Cairngorm Summit (Inverness-shire, 1237mAMSL)
Greatest Snow Depth at 0900 UTC	**20cm** Malham Tarn (North Yorkshire, 381mAMSL)

mAMSL refers to station elevation in metres above mean sea level

Daily Weather Summary for Wednesday 18 December 2019

North Atlantic and Europe analysis charts and satellite images at 0000 UTC

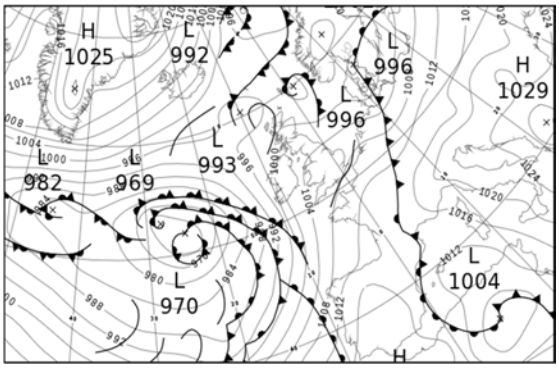



North Atlantic and Europe analysis charts and satellite images at 1200 UTC

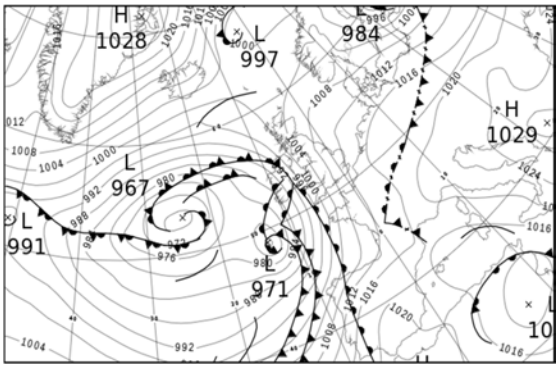

All satellite imagery copyright Met Office and EUMETSAT (European Organisation for the Exploitation of Meteorological Satellites). These show infra-red images from the geostationary MSG satellite. The rainfall rates are derived from both rain-radar and satellite data.

Daily Weather Summary for Wednesday 18 December 2019

UK satellite and rain-radar precipitation rates at (L) 0000 and (R) 1200 UTC



UK wind speed and direction at (L) 0000 and (R) 1200 UTC

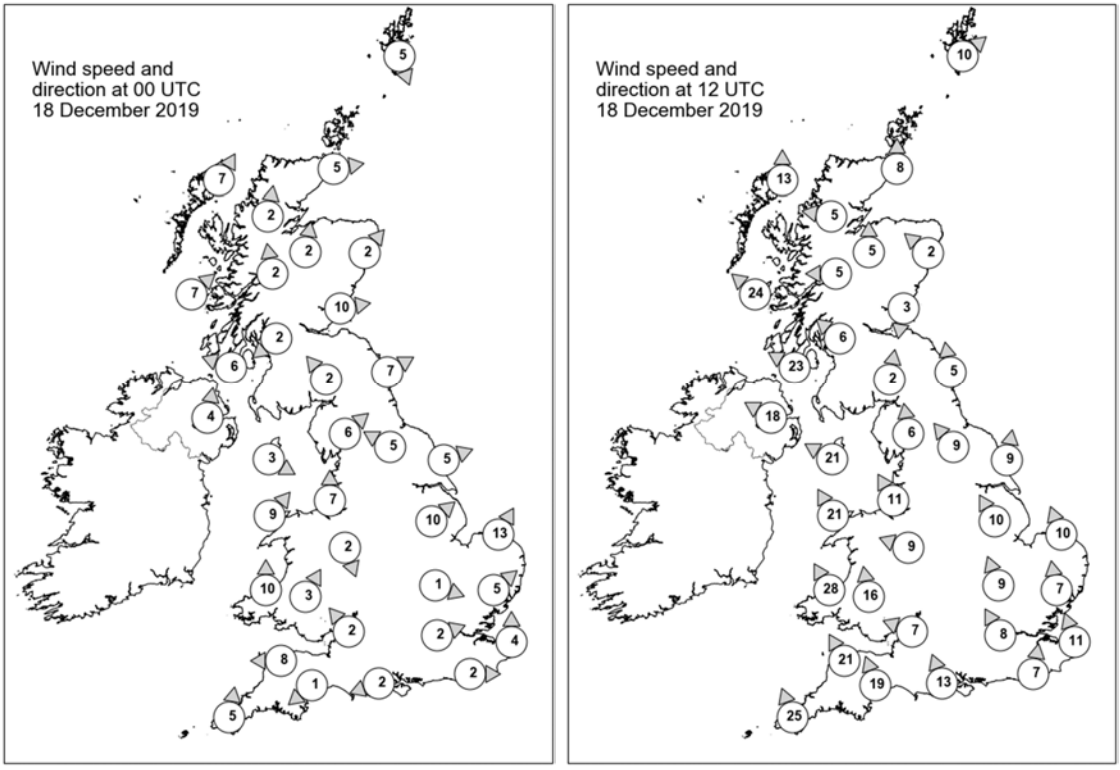

Daily Weather Summary for Wednesday 18 December 2019

Selected UK readings at (L) 0000 and (R) 1200 UTC

STATIONS		0000 UTC						1200 UTC					
NO	SITE	PRESS	WDIR	WSPD	CLOUD	TEMP	TDEW	PRESS	WDIR	WSPD	CLOUD	TEMP	TDEW
1	Lerwick	996.2	NNW	5	1	1.9	0.4	1003.0	SW	10	2	4.7	2.7
2	Wick	998.1	W	5	0	-1.5	-2.5	1003.8	S	8	0	4.7	2.4
3	Stornoway	997.6	SSW	7	0	3.5	1.7	1001.2	S	13	2	6.1	3.0
4	Loch Glascarnoch	1000.6	S	2	1	-4.4	-5.0	1003.6	E	5	1	-0.1	-1.4
5	Aviemore	1000.9	S	2	0	-1.5	-2.3	1003.9	S	5	0	2.8	-0.4
6	Dyce	999.6	SW	2	0	0.2	-2.7	1005.7	SE	2	0	-	1.4
7	Tulloch Bridge	1001.8	S	2	3	-1.0	-1.0	1003.8	E	5	5	2.7	-0.3
8	Tiree	999.5	SW	7	2	4.5	2.3	998.7	SE	24	8	7.0	4.7
9	Leuchars	1000.5	W	10	0	1.2	-0.9	1005.6	N	3	0	0.9	0.5
10	Bishopton	1001.4	NE	2	1	0.2	-0.2	1003.5	SE	6	2	2.9	2.2
11	Machrihanish	1001.3	ESE	6	2	1.4	1.2	999.5	ESE	23	7	6.2	3.8
12	Boulmer	1001.4	WSW	7	0	3.8	0.9	1006.8	S	5	1	1.7	0.3
13	Eskdalemuir	1003.2	SE	2	9	-1.2	-1.4	1005.7	S	2	6	1.9	1.5
14	Aldergrove	1002.8	S	4	9	-0.4	-0.4	997.7	ESE	18	8	6.9	5.4
15	Shap	1003.8	SW	6	0	1.1	0.7	1005.6	S	6	8	4.0	2.9
16	Leeming	1003.8	ESE	5	0	1.0	0.4	1008.9	SE	9	9	-0.1	-0.2
17	Ronaldsway	1003.4	WNW	3	3	3.7	2.9	1001.5	ESE	21	8	6.7	5.1
18	Bridlington	1004.1	WSW	5	0	0.1	-0.5	1009.5	S	9	9	1.3	1.3
19	Crosby	1004.4	S	7	2	3.2	2.0	1004.6	SSE	11	8	3.8	3.1
20	Valley	1003.8	SW	9	3	6.3	3.2	1000.8	SSE	21	7	8.5	4.1
21	Waddington	1005.9	SW	10	1	0.8	0.3	1010.1	SSE	10	8	3.8	3.6
22	Shawbury	1006.1	NNW	2	1	-3.6	-4.1	1006.0	ESE	9	7	3.5	3.4
23	Weybourne	1006.1	SSW	13	4	2.9	2.7	1011.0	SSE	10	0	5.4	4.7
24	Bedford	1007.0	WNW	1	8	1.0	0.9	1009.8	SSE	9	2	6.2	5.9
25	Aberporth	1004.9	S	10	0	2.0	1.4	998.4	SSE	28	7	7.8	5.7
26	Sennybridge	1006.1	SSW	3	1	1.7	1.0	1003.5	S	16	8	6.9	4.5
27	Wattisham	1007.2	SW	5	7	3.8	3.7	1011.6	S	7	5	6.9	6.0
28	Almondsbury	1006.8	SE	2	4	2.0	1.9	1005.9	ESE	7	7	8.3	6.1
29	Heathrow	1007.4	WSW	2	8	5.7	5.3	1010.2	SSE	8	3	9.1	7.3
30	Manston	1007.9	S	4	7	4.9	4.5	1012.3	SSE	11	7	8.9	7.7
31	Chivenor	1005.7	E	8	0	1.8	1.2	1001.4	SSE	21	8	10.4	5.8
32	Exeter	1006.2	NE	1	9	-1.7	-1.9	1004.0	SSE	19	8	10.1	7.4
33	Herstmonceux	1008.0	W	2	6	3.8	3.7	1011.6	S	7	1	10.0	7.6
34	Hurn	1007.0	ENE	2	4	1.8	1.6	1007.7	SSE	13	5	10.2	6.3
35	Camborne	1005.5	S	5	5	5.0	3.1	997.7	SSE	25	8	9.6	8.0

Daily Weather Summary for Wednesday 18 December 2019

Selected European readings at (L) 0000 and (R) 1200 UTC

STATIONS		0000 UTC						1200 UTC					
NO	SITE	PRESS	WDIR	WSPD	CLOUD	TEMP	TDEW	PRESS	WDIR	WSPD	CLOUD	TEMP	TDEW
1	Murmansk	996.8	S	10	5	-1.4	-3.4	995.6	S	14	7	-1.4	-4.4
2	Helsinki	1004.0	S	8	8	4.2	4.2	985.1	S	10	8	5.7	5.7
3	Stockholm	998.6	NE	4	-	3.9	3.4	998.5	W	14	-	2.4	1.5
4	Oslo	999.1	NE	4	-	-1.9	-2.9	1004.2	SSW	4	1	-2.5	-5.0
5	Reykjavik	-	-	-	3	-	-	1004.9	E	8	3	0.6	-8.2
6	Moscow	1014.5	WSW	2	8	2.4	1.4	1010.5	SSE	2	8	3.4	2.7
7	Kiev	1018.1	W	4	0	5.4	3.0	1016.2	W	8	5	14.6	4.8
8	Warsaw	1011.8	SE	4	7	3.9	3.0	1015.6	W	12	6	12.1	5.5
9	Berlin	1006.4	SSE	6	-	10.6	4.9	1017.8	W	6	-	9.3	4.2
10	De Bilt	1008.1	WSW	6	8	6.8	5.6	1015.8	SSW	8	6	8.0	5.8
11	Dublin	1003.2	ESE	4	6	-2.8	-3.2	995.7	SSE	19	8	8.2	6.9
12	Cork	1001.3	SSE	12	6	4.4	1.2	987.5	SSE	27	7	9.6	9.4
13	Sofia	1028.4	-	0	0	-0.2	-0.9	1026.5	-	0	3	9.1	3.5
14	Belgrade	1023.1	SSW	2	0	7.2	5.6	1024.7	NNE	4	3	13.9	7.0
15	Budapest	1019.6	SSE	6	-	9.2	5.9	1021.5	SSW	6	-	15.5	9.0
16	Prague	1014.6	N	2	-	-0.4	-0.4	1019.9	N	4	6	5.5	3.2
17	Munich	1013.4	W	2	-	7.3	2.3	1018.8	N	2	8	14.4	5.1
18	Strasbourg	1012.6	SE	4	7	6.4	5.0	1018.2	WSW	3	-	12.3	10.2
19	Paris	1012.8	SSW	5	6	7.9	6.0	1015.1	SSW	3	-	10.3	6.4
20	Jersey	1008.9	SW	12	2	7.6	4.6	1007.5	SSE	20	4	9.2	6.9
21	Milan	-	-	-	-	-	-	1024.0	N	2	7	9.7	9.2
22	Marseille	1014.6	ENE	9	8	16.0	9.9	1017.3	E	13	6	19.6	11.1
23	Bordeaux	1014.1	SSE	3	8	8.9	8.1	1012.3	SE	11	-	14.4	9.8
24	Rome	1020.3	NE	2	0	12.6	11.0	1020.6	ENE	6	8	16.9	12.1
25	Ajaccio	1015.9	ENE	5	-	10.9	7.8	1017.5	N	4	8	18.1	10.5
26	Barcelona	1012.8	N	10	8	13.2	11.6	1016.9	N	7	7	16.5	10.9
27	Majorca	1011.6	N	2	8	12.1	9.1	1015.1	ENE	7	7	17.3	12.9
28	Madrid	1016.1	S	6	7	7.2	5.8	1020.5	S	6	7	7.7	2.6
29	Lisbon	1014.8	-	-	-	12.1	11.2	1014.3	-	-	-	16.2	15.1
30	Athens	1026.7	NNE	4	-	12.8	10.8	1027.5	SSW	3	3	17.0	12.0
31	Malta	-	-	-	-	-	-	-	-	-	-	-	-
32	Gibraltar	1018.9	W	6	7	12.3	7.8	1021.4	W	7	7	16.0	8.4

Daily Weather Summary for Wednesday 18 December 2019

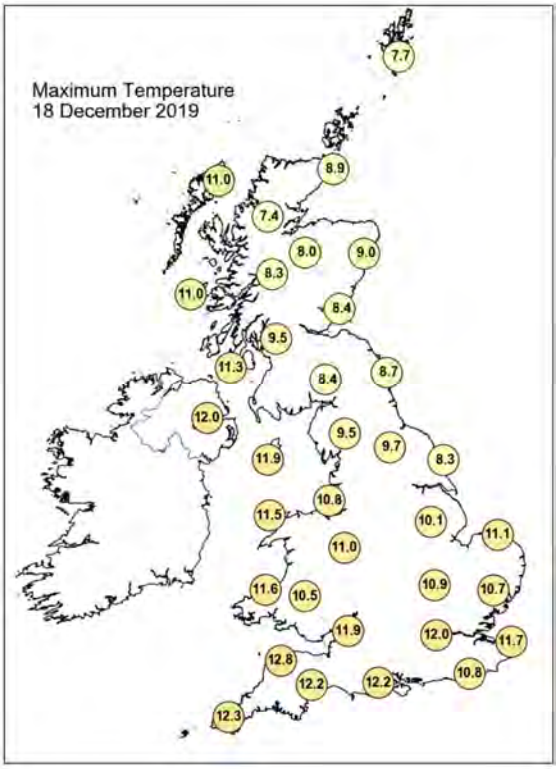

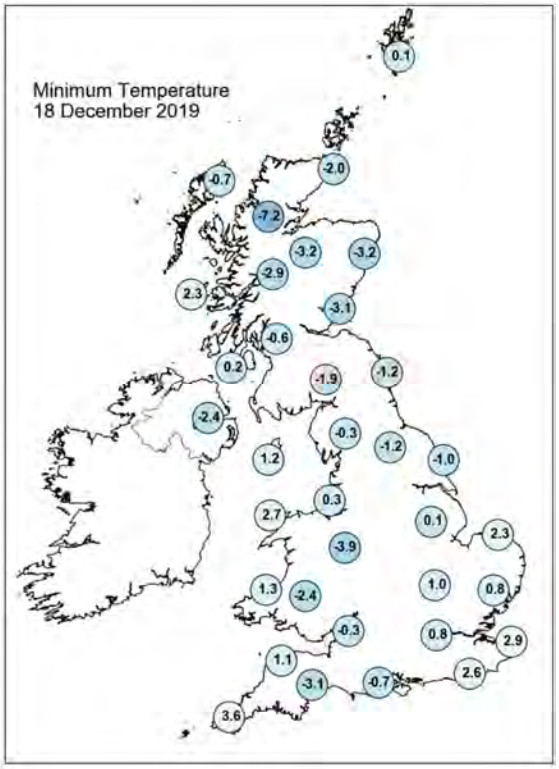

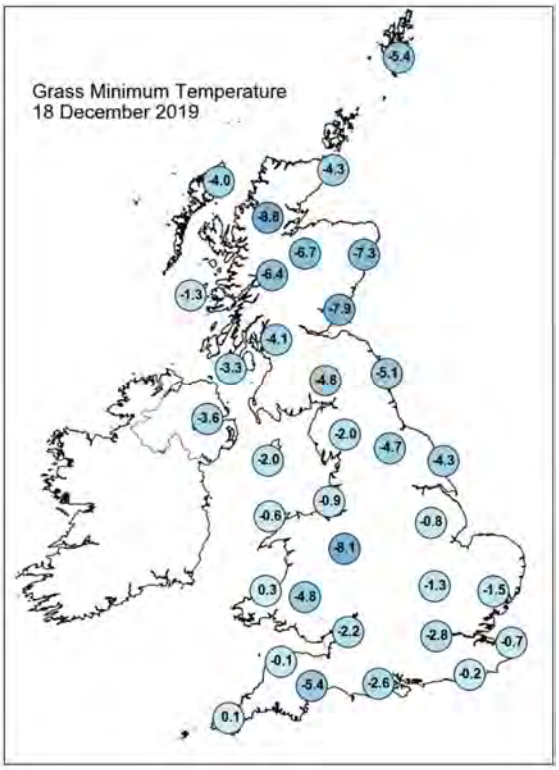

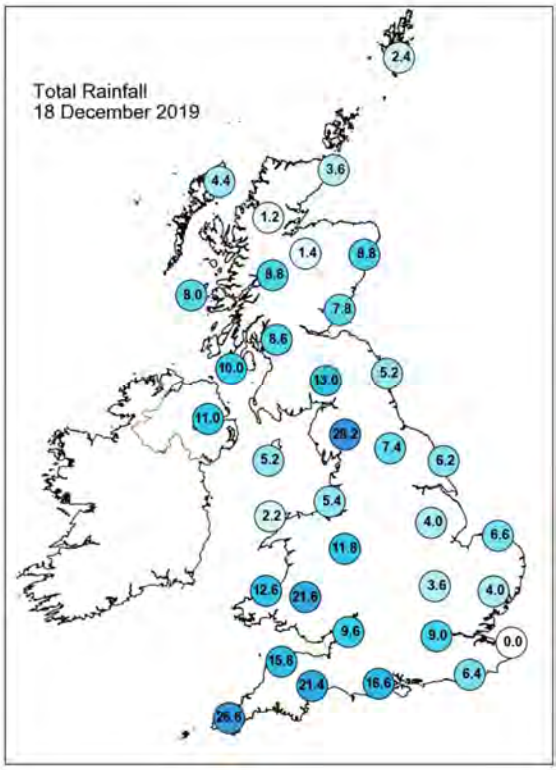

Daily Weather Summary for Wednesday 18 December 2019

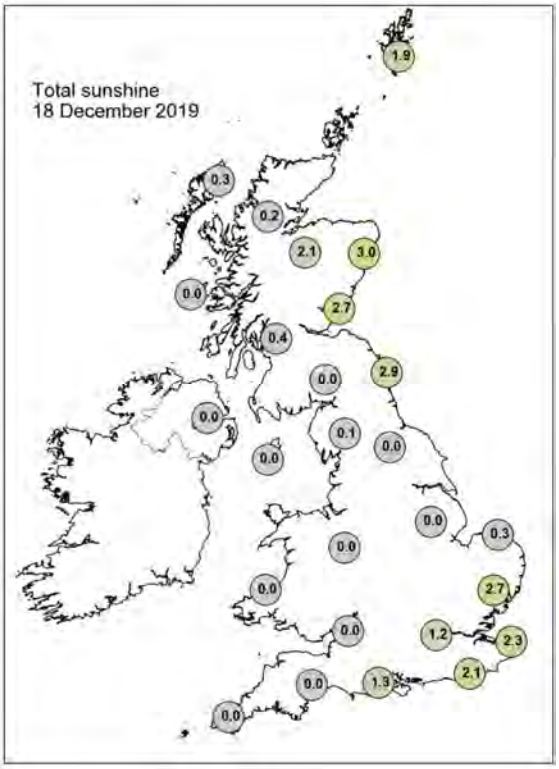

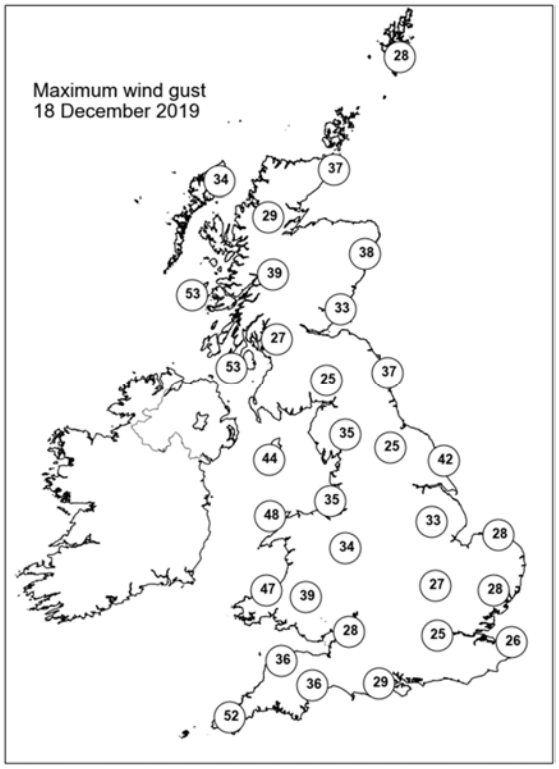

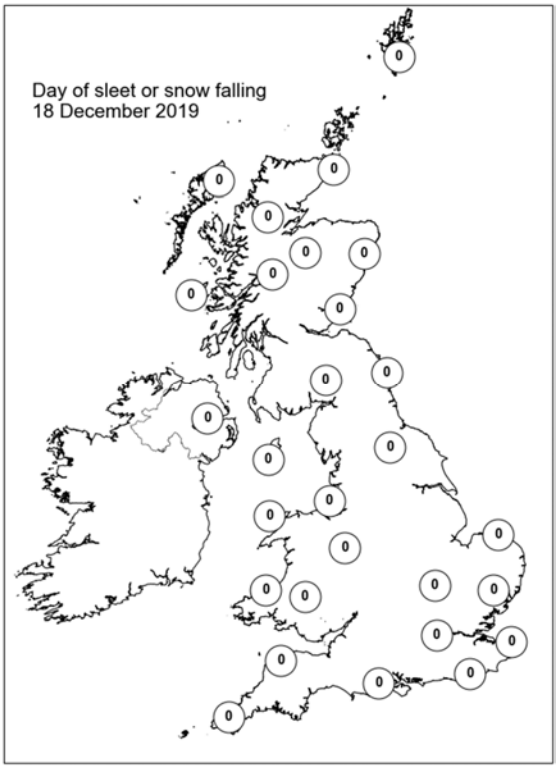

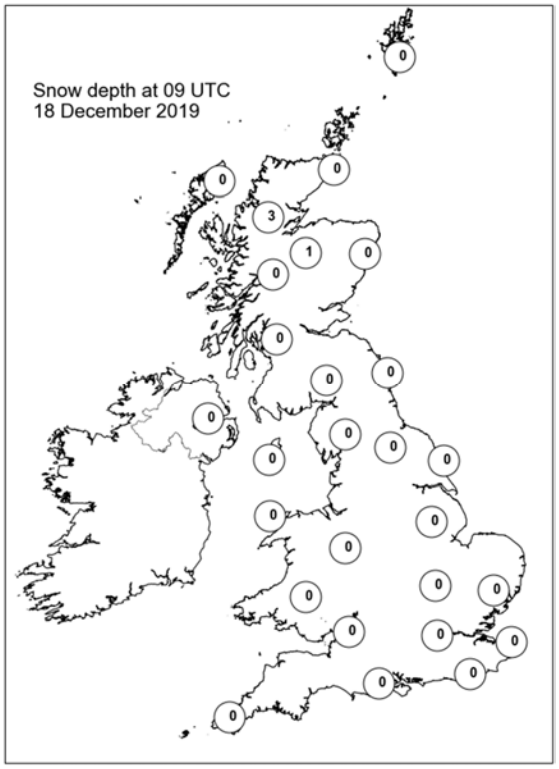

Daily Weather Summary for Thursday 19 December 2019

This day's summary created 31/12/2019 10:27

Summary of the UK Weather for Thursday 19 December 2019

Through the night, the band of rain across the south of the UK pushed northeast, bringing some heavy bursts to the southwest and south Wales. Into the early hours, the rain had cleared from the southwest with the midlands, East Anglia and Wales seeing the worst of the rain. Scotland and Northern Ireland remained fairly dry through the night. All areas across the UK remained above freezing overnight. During the morning, the rain continued to push north across Scotland, but cleared to showers by the afternoon. The south saw a much more unsettled morning as further rain and strong winds arrived. Some particularly heavy bursts of rain were reported in the southwest with a gust of 58 knots at Berry Head. Through the day, the rain moved northwards across Wales and central and northern England. Southern areas were left with heavy showers or longer spells of rain alongside some bright spells through the afternoon. Towards evening, some showers turned thundery along the southern coasts.

Daily Extremes

Highest Maximum	**13.8°C** Teddington, Bushy Park (Middlesex, 9mAMSL)
Lowest Maximum	**6.9°C** Loch Glascarnoch (Ross & Cromarty, 269mAMSL) also Dalwhinnie No 2 (Inverness-shire, 351mAMSL)
Highest Minimum	**9.8°C** Scilly: St Marys Airport (Isles Of Scilly, 31mAMSL)
Lowest Minimum	**-6.6°C** Cromdale (Moray (in Highland Region), 193mAMSL)
Lowest Grass Minimum	**-7.6°C** Tomnavoulin (Moray (in Highland Region), 264mAMSL)
Most Rainfall	**41.0mm** Holne, Priddons Farm No 2 (Devon, 280mAMSL)
Most Sunshine	**2.6hr** Altnaharra No 2 (Sutherland, 81mAMSL)
Highest Gust	**65Kt 75mph** South Uist Range (Western Isles, 4mAMSL)
Highest Gust (mountain)	**83Kt 96mph** Cairngorm Summit (Inverness-shire, 1237mAMSL)
Greatest Snow Depth at 0900 UTC	**1cm** Urquhart, Northwood (Ross & Cromarty, 17mAMSL)

mAMSL refers to station elevation in metres above mean sea level

Daily Weather Summary for Thursday 19 December 2019

North Atlantic and Europe analysis charts and satellite images at 0000 UTC

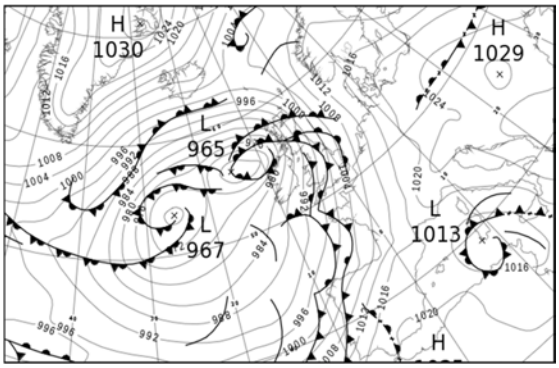



North Atlantic and Europe analysis charts and satellite images at 1200 UTC

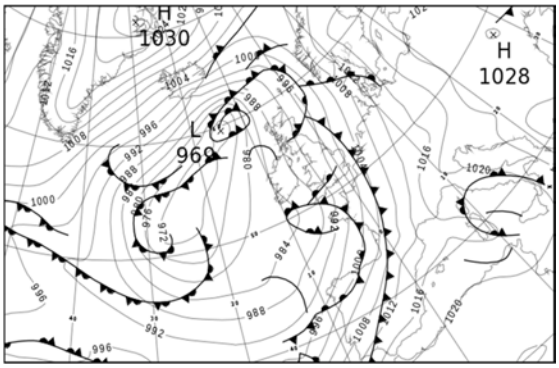



All satellite imagery copyright Met Office and EUMETSAT (European Organisation for the Exploitation of Meteorological Satellites). These show infra-red images from the geostationary MSG satellite. The rainfall rates are derived from both rain-radar and satellite data.

Daily Weather Summary for Thursday 19 December 2019

UK satellite and rain-radar precipitation rates at (L) 0000 and (R) 1200 UTC



UK wind speed and direction at (L) 0000 and (R) 1200 UTC

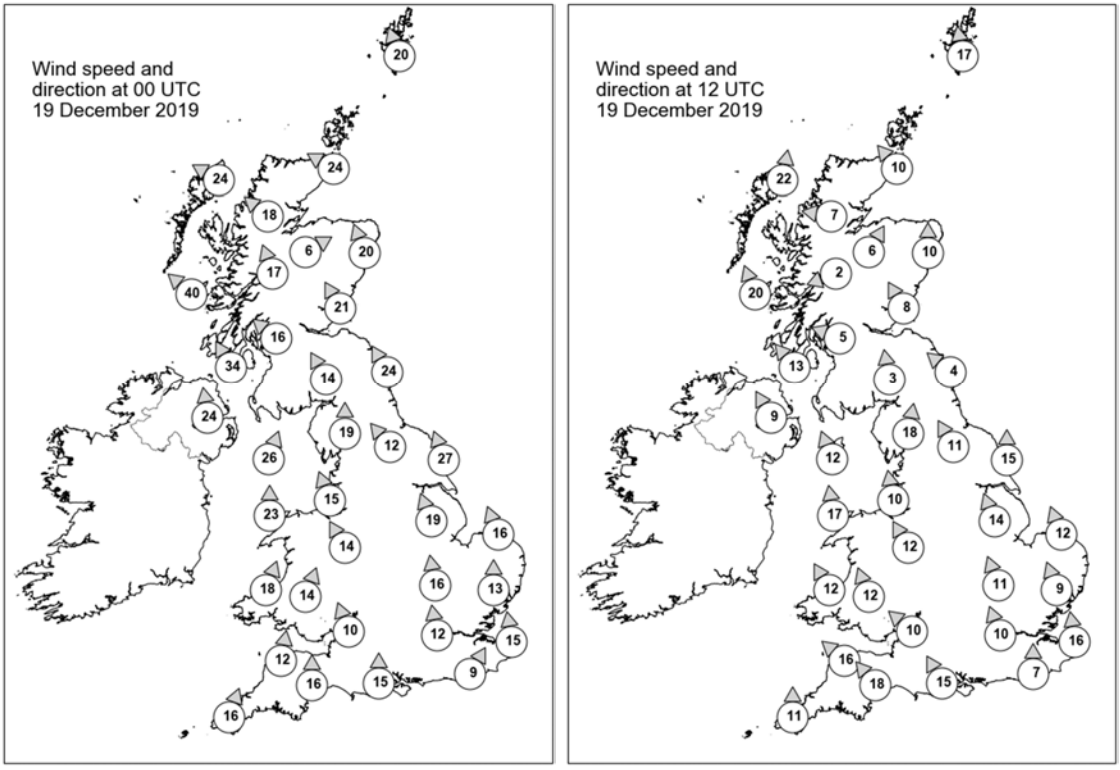

Daily Weather Summary for Thursday 19 December 2019

Selected UK readings at (L) 0000 and (R) 1200 UTC

STATIONS		0000 UTC						1200 UTC					
NO	SITE	PRESS	WDIR	WSPD	CLOUD	TEMP	TDEW	PRESS	WDIR	WSPD	CLOUD	TEMP	TDEW
1	Lerwick	1002.2	SSE	20	8	6.7	3.8	994.2	S	17	8	8.2	7.9
2	Wick	994.7	ESE	24	8	7.8	6.0	991.8	SE	10	8	9.1	7.0
3	Stornoway	986.2	ESE	24	8	6.3	4.7	987.2	S	22	0	9.9	6.2
4	Loch Glascarnoch	990.0	SE	18	8	3.3	1.7	990.4	E	7	0	6.4	1.8
5	Aviemore	991.8	WSW	6	8	5.4	2.5	990.6	SSW	6	0	9.0	4.2
6	Dyce	995.3	SSE	20	8	6.9	5.8	992.4	S	10	7	9.0	6.8
7	Tulloch Bridge	989.9	SSE	17	8	4.8	3.0	991.4	ENE	2	7	7.1	4.2
8	Tiree	979.9	SE	40	8	8.5	7.6	987.8	SSE	20	7	9.7	7.6
9	Leuchars	993.4	SSE	21	8	-	5.6	992.4	SSE	8	7	8.7	7.9
10	Bishopton	989.1	SE	16	7	7.3	5.9	991.1	ESE	5	8	8.7	6.9
11	Machrihanish	984.8	SSE	34	8	11.0	8.5	989.4	SE	13	8	10.1	9.0
12	Boulmer	996.4	SSE	24	8	7.6	6.6	993.8	SE	4	8	9.3	9.3
13	Eskdalemuir	993.3	SSE	14	8	6.6	5.6	992.7	S	3	8	7.9	7.3
14	Aldergrove	985.2	S	24	7	10.2	5.6	988.2	SSE	9	1	10.0	7.0
15	Shap	994.4	S	19	7	8.9	7.2	992.5	S	18	0	9.0	7.7
16	Leeming	997.3	SE	12	8	7.2	6.5	994.8	SSE	11	7	10.6	9.6
17	Ronaldsway	990.7	SSW	26	7	10.9	7.4	991.1	SSE	12	7	10.3	8.7
18	Bridlington	999.7	SSE	27	8	7.3	7.0	996.3	S	15	0	9.2	8.2
19	Crosby	994.3	SSE	15	7	9.6	8.1	992.6	S	10	1	11.4	9.0
20	Valley	992.4	S	23	7	10.5	8.3	990.1	S	17	7	9.9	7.8
21	Waddington	1000.0	SSE	19	7	8.2	7.4	996.7	SSE	14	6	10.7	9.7
22	Shawbury	996.1	SSE	14	8	10.4	9.1	993.4	SSE	12	7	11.1	8.8
23	Weybourne	1003.2	SSE	16	7	9.4	8.3	999.3	SSE	12	7	11.5	9.4
24	Bedford	1001.2	S	16	8	9.5	8.3	997.3	SSE	11	8	11.7	9.9
25	Aberporth	993.7	SSW	18	8	10.7	8.8	989.5	SSE	12	7	10.0	8.0
26	Sennybridge	995.7	SSW	14	8	10.3	8.8	991.7	SSE	12	8	9.2	7.6
27	Wattisham	1004.2	S	13	8	9.9	8.4	999.8	SSE	9	7	11.0	8.9
28	Almondsbury	998.3	SSE	10	8	11.8	9.5	993.7	SE	10	8	11.4	10.0
29	Heathrow	1003.0	S	12	8	10.1	8.8	997.3	SSE	10	6	13.0	9.5
30	Manston	1005.5	S	15	8	11.2	8.7	999.9	S	16	8	12.6	8.3
31	Chivenor	995.4	S	12	8	12.2	9.9	989.5	SE	16	7	11.0	9.8
32	Exeter	997.3	S	16	8	11.6	10.4	991.6	SE	18	8	11.1	10.4
33	Herstmonceux	1004.8	SSW	9	8	10.5	9.4	998.7	S	7	8	11.3	9.5
34	Hurn	1000.7	S	15	7	11.1	9.3	995.1	SSE	15	8	11.5	9.9
35	Camborne	994.4	SSW	16	8	10.2	8.9	987.4	S	11	8	9.2	8.7

Daily Weather Summary for Thursday 19 December 2019

Selected European readings at (L) 0000 and (R) 1200 UTC

STATIONS		0000 UTC						1200 UTC					
NO	SITE	PRESS	WDIR	WSPD	CLOUD	TEMP	TDEW	PRESS	WDIR	WSPD	CLOUD	TEMP	TDEW
1	Murmansk	995.2	SSW	4	8	-3.1	-3.5	1002.6	E	2	7	-5.8	-6.9
2	Helsinki	1003.9	WNW	16	7	1.4	1.0	1017.2	WNW	12	1	1.4	0.6
3	Stockholm	1012.9	W	6	-	-0.4	-1.5	1019.4	SSW	2	-	-1.0	-1.3
4	Oslo	1015.1	NNE	2	-	-6.4	-7.4	1014.1	NNE	10	9	-2.2	-2.8
5	Reykjavik	-	-	-	0	-	-	999.6	NE	3	4	1.0	-6.9
6	Moscow	1002.2	W	4	8	6.5	2.9	1008.4	WNW	4	7	4.2	-2.7
7	Kiev	1020.7	NNW	6	7	8.3	5.2	1026.5	NNW	6	0	9.0	2.0
8	Warsaw	1024.3	SW	2	0	3.6	2.4	1025.4	ESE	4	3	6.1	4.3
9	Berlin	1022.0	ESE	4	-	1.7	1.5	1017.2	ESE	4	-	6.7	5.6
10	De Bilt	1011.4	SE	10	7	6.5	4.9	1006.6	SSE	10	8	13.0	8.5
11	Dublin	988.4	SSW	17	4	9.7	5.2	988.3	SE	10	7	9.2	7.4
12	Cork	987.9	S	14	6	8.6	6.8	984.5	SE	6	7	8.8	7.3
13	Sofia	1029.9	-	0	2	1.8	0.2	1027.5	-	0	6	8.2	2.9
14	Belgrade	1026.8	ESE	2	1	8.0	5.8	1023.6	SE	4	2	16.9	7.0
15	Budapest	1025.8	SE	4	-	7.1	6.5	1025.8	NE	4	-	8.2	5.5
16	Prague	1023.5	N	2	-	1.2	0.8	1019.0	N	2	8	3.3	3.1
17	Munich	1020.0	SE	4	7	6.6	3.5	1014.0	NE	4	8	10.0	3.1
18	Strasbourg	1018.2	W	1	9	6.2	6.2	1013.3	SE	2	9	6.0	6.0
19	Paris	1010.1	S	6	6	10.7	8.1	1004.5	S	10	8	13.7	8.5
20	Jersey	1001.8	SSE	19	8	10.2	9.0	993.9	SSE	18	8	10.6	9.5
21	Milan	1023.6	N	1	7	9.2	8.9	1020.4	ENE	4	7	10.6	10.1
22	Marseille	1018.3	WNW	2	-	14.0	10.2	1015.2	SE	13	8	18.2	11.0
23	Bordeaux	1009.2	SSE	10	8	12.5	10.6	1004.1	SE	12	6	13.9	9.5
24	Rome	1019.5	E	6	-	13.6	9.8	1018.6	SE	6	7	13.3	11.1
25	Ajaccio	1017.6	E	3	8	12.5	10.7	1016.5	S	4	6	15.0	11.8
26	Barcelona	1017.8	N	9	2	11.4	9.0	1015.8	NNW	2	6	14.5	10.6
27	Majorca	1018.0	E	2	3	8.8	8.3	1016.4	SSW	9	6	15.8	9.7
28	Madrid	1017.9	NW	6	8	7.3	6.2	1009.5	S	18	8	12.7	9.3
29	Lisbon	1010.6	-	-	-	16.2	15.9	1006.6	-	-	-	16.0	15.5
30	Athens	1028.3	N	1	-	12.1	11.0	1027.8	S	3	6	19.2	13.5
31	Malta	-	-	-	-	-	-	-	-	-	-	-	-
32	Gibraltar	1020.1	ESE	3	7	14.7	11.4	1018.1	SSW	9	8	18.7	12.4

Daily Weather Summary for Thursday 19 December 2019

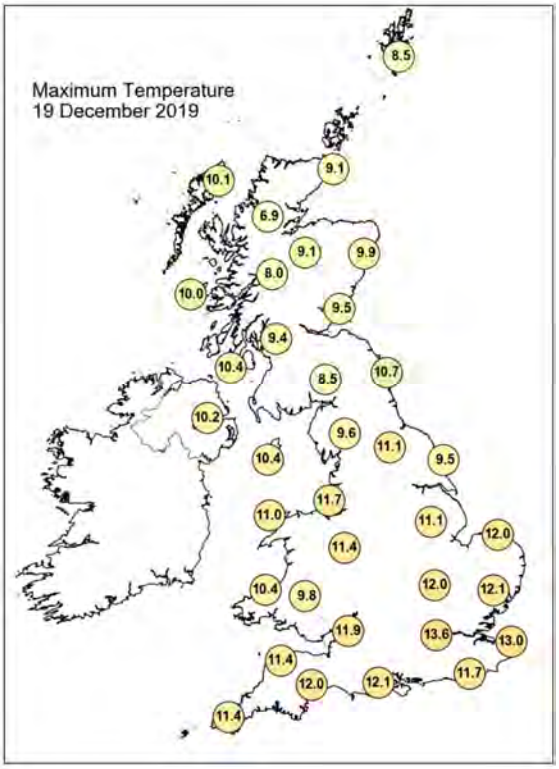

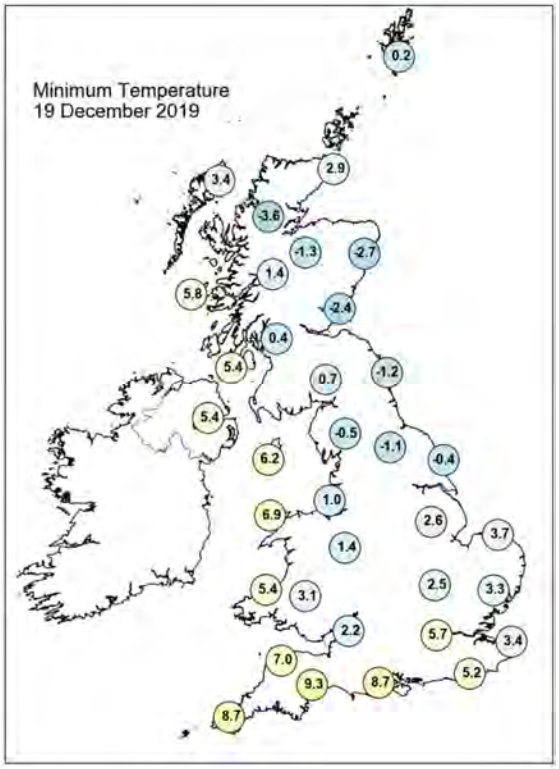

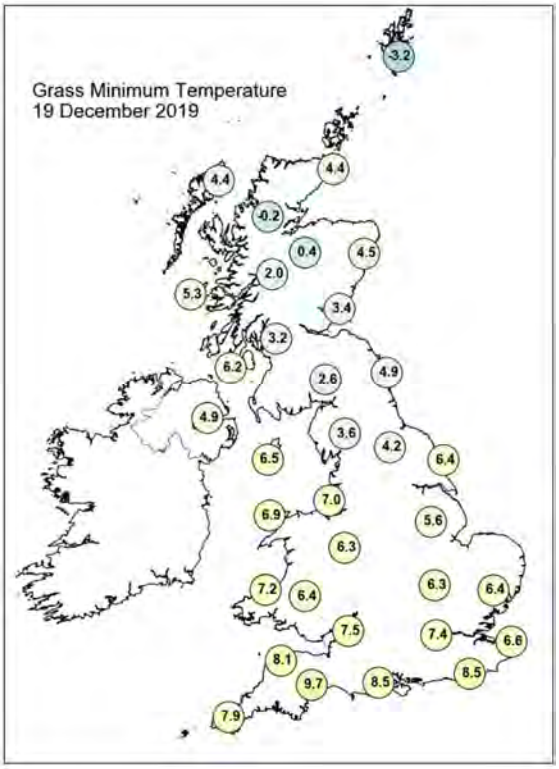

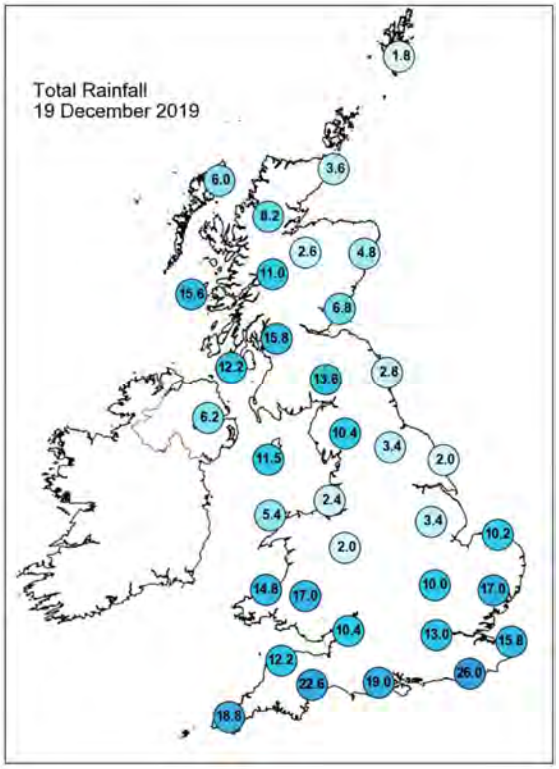

Daily Weather Summary for Thursday 19 December 2019

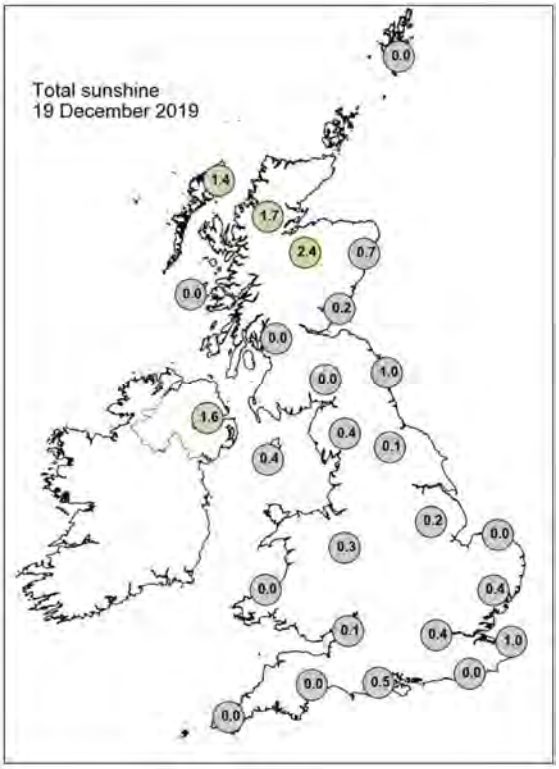

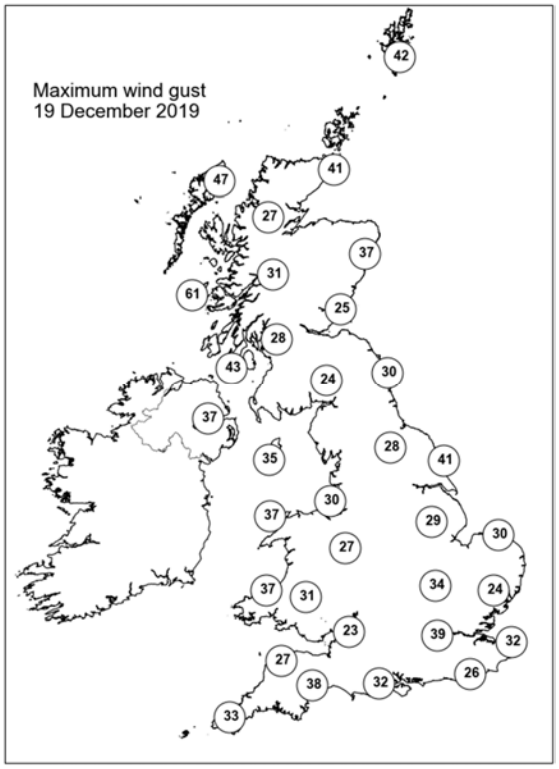

None of the selected stations observed a day of sleet or snow falling or non-zero snow depth at 0900 UTC.

Daily Weather Summary for Friday 20 December 2019

This day's summary created 27/12/2019 02:00

Summary of the UK Weather for Friday 20 December 2019

Most of the heavy rain over Scotland faded away in the early hours to leave a scattering of showers. Some rain was moving into southern Northern Ireland around dawn. Northern England was mainly dry and mild but some heavy rain was affecting much of the southeast and East Anglia, with heavy showers still falling in the southwest, accompanied by a few lightning strikes. The morning saw the showers over Northern Ireland gradually clear, whilst persisting across western Scotland. The band of rain over south England and Wales continued to clear throughout the day from the west, leaving showers behind. Elsewhere was mostly cloudy and mild.

Daily Extremes

Highest Maximum	**11.1°C** Manston (Kent, 49mAMSL)
Lowest Maximum	**5.1°C** Lake Vyrnwy No 2 (Powys (north), 360mAMSL)
Highest Minimum	**9.2°C** Cromer (Norfolk, 37mAMSL) also Lingwood, Strumpshaw Hill (Norfolk, 33mAMSL)
Lowest Minimum	**0.9°C** Port Henderson (Ross & Cromarty, 18mAMSL)
Lowest Grass Minimum	**-1.0°C** Urquhart, Northwood (Ross & Cromarty, 17mAMSL)
Most Rainfall	**21.2mm** Parkham (Devon, 90mAMSL)
Most Sunshine	**4.2hr** Preston, Cove House (Dorset, 44mAMSL) also Slapton (Devon, 32mAMSL)
Highest Gust	**42Kt 48mph** Inverbervie No 2 (Kincardineshire, 134mAMSL)
Highest Gust (mountain)	**68Kt 78mph** Cairngorm Summit (Inverness-shire, 1237mAMSL)
Greatest Snow Depth at 0900 UTC	No non-zero values

mAMSL refers to station elevation in metres above mean sea level

Daily Weather Summary for Friday 20 December 2019

North Atlantic and Europe analysis charts and satellite images at 0000 UTC

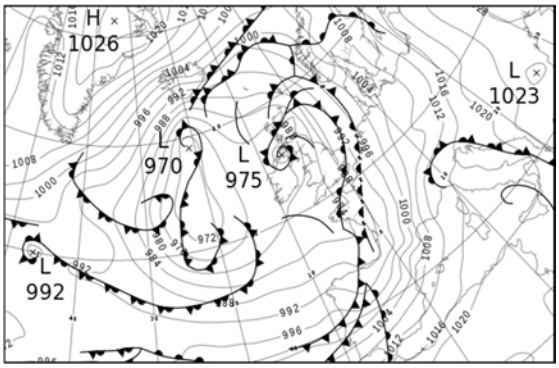



North Atlantic and Europe analysis charts and satellite images at 1200 UTC

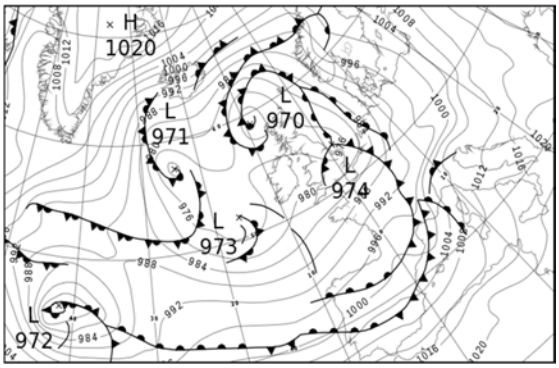



All satellite imagery copyright Met Office and EUMETSAT (European Organisation for the Exploitation of Meteorological Satellites). These show infra-red images from the geostationary MSG satellite. The rainfall rates are derived from both rain-radar and satellite data.

Daily Weather Summary for Friday 20 December 2019

UK satellite and rain-radar precipitation rates at (L) 0000 and (R) 1200 UTC



UK wind speed and direction at (L) 0000 and (R) 1200 UTC

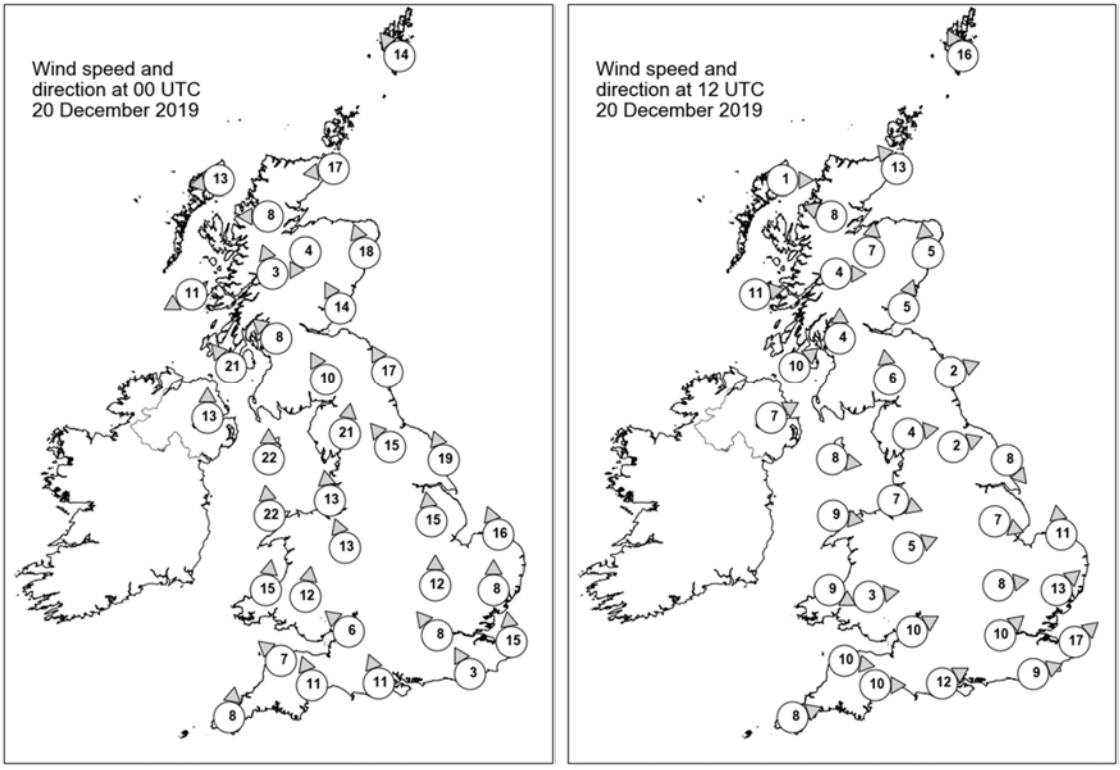

Daily Weather Summary for Friday 20 December 2019

Selected UK readings at (L) 0000 and (R) 1200 UTC

STATIONS		0000 UTC						1200 UTC					
NO	SITE	PRESS	WDIR	WSPD	CLOUD	TEMP	TDEW	PRESS	WDIR	WSPD	CLOUD	TEMP	TDEW
1	Lerwick	988.5	SE	14	8	7.9	7.9	979.4	SSE	16	7	8.2	7.5
2	Wick	981.6	E	17	8	8.4	8.2	974.8	SE	13	5	8.2	6.4
3	Stornoway	980.3	E	13	8	8.0	6.5	972.1	W	1	8	6.7	6.6
4	Loch Glascarnoch	979.5	E	8	7	5.4	3.7	973.6	ESE	8	0	4.8	3.3
5	Aviemore	978.6	NNE	4	8	5.9	5.4	973.8	S	7	7	7.6	3.5
6	Dyce	981.1	SSE	18	8	9.1	7.8	975.5	S	5	6	7.6	6.5
7	Tulloch Bridge	978.9	SSE	3	8	4.8	4.5	975.0	W	4	8	6.0	4.2
8	Tiree	977.4	ENE	11	8	7.3	6.7	973.5	W	11	8	7.3	6.4
9	Leuchars	980.2	SSE	14	8	9.1	7.6	975.3	SSW	5	8	8.0	6.3
10	Bishopton	977.8	SE	8	8	7.4	6.9	975.4	S	4	7	6.5	6.2
11	Machrihanish	974.9	SE	21	8	8.6	7.5	975.4	SW	10	8	7.4	6.8
12	Boulmer	982.5	SSE	17	7	9.2	7.6	975.5	WSW	2	6	6.7	6.1
13	Eskdalemuir	980.7	SSE	10	8	7.1	6.1	975.8	S	6	8	5.9	5.5
14	Aldergrove	975.6	S	13	7	6.9	6.5	976.9	WSW	7	8	6.3	5.5
15	Shap	981.8	S	21	8	7.8	6.1	975.8	W	4	6	6.5	4.5
16	Leeming	984.2	SE	15	8	9.2	6.6	975.4	WSW	2	8	6.6	6.1
17	Ronaldsway	978.7	S	22	8	9.2	8.0	976.5	W	8	7	8.1	5.7
18	Bridlington	986.5	SSE	19	7	8.2	7.3	974.0	NW	8	8	7.3	6.9
19	Crosby	982.3	S	13	7	9.6	6.2	976.6	WNW	7	7	7.3	5.5
20	Valley	979.7	S	22	8	8.8	7.6	977.6	W	9	4	8.0	5.0
21	Waddington	986.9	S	15	8	9.5	6.9	975.2	WNW	7	8	7.0	6.7
22	Shawbury	983.2	SSE	13	6	9.1	6.8	976.8	WSW	5	8	6.5	6.3
23	Weybourne	989.3	SSE	16	8	10.2	8.9	973.5	S	11	8	10.6	10.1
24	Bedford	987.2	S	12	1	9.1	6.3	976.6	W	8	8	7.8	7.7
25	Aberporth	981.2	S	15	8	7.8	7.3	979.1	WNW	9	8	7.1	5.1
26	Sennybridge	982.8	S	12	7	7.4	5.5	978.9	W	3	8	4.8	4.6
27	Wattisham	989.6	S	8	7	9.2	8.4	976.0	SW	13	8	9.6	9.2
28	Almondsbury	984.3	SE	6	7	9.4	7.2	978.3	WSW	10	8	7.9	7.4
29	Heathrow	987.3	SE	8	8	8.8	7.4	978.3	SW	10	8	9.5	8.5
30	Manston	989.8	S	15	8	10.7	9.8	978.6	SW	17	8	10.4	7.9
31	Chivenor	982.7	SE	7	8	8.3	6.8	980.1	W	10	8	7.0	5.5
32	Exeter	983.0	SSE	11	8	9.9	8.3	980.1	W	10	8	7.9	5.7
33	Herstmonceux	988.2	SSE	3	8	8.8	8.5	979.8	WSW	9	8	9.8	8.5
34	Hurn	985.6	SSE	11	8	10.1	7.8	979.3	WSW	12	4	10.1	7.7
35	Camborne	982.4	S	8	8	6.5	6.1	981.9	WSW	8	6	8.8	5.5

Daily Weather Summary for Friday 20 December 2019

Selected European readings at (L) 0000 and (R) 1200 UTC

STATIONS		0000 UTC						1200 UTC					
NO	SITE	PRESS	WDIR	WSPD	CLOUD	TEMP	TDEW	PRESS	WDIR	WSPD	CLOUD	TEMP	TDEW
1	Murmansk	1008.2	SSW	6	8	-9.2	-10.1	1009.3	S	6	7	-5.3	-7.0
2	Helsinki	1016.8	S	6	7	1.9	1.9	1008.6	S	10	8	2.9	2.8
3	Stockholm	1010.6	S	8	-	5.3	3.9	1002.3	SE	10	-	5.0	4.9
4	Oslo	1005.6	NE	6	-	1.2	1.1	997.4	NE	8	8	2.9	2.6
5	Reykjavik	993.1	ENE	10	6	3.1	-4.8	990.7	E	12	7	4.5	-3.4
6	Moscow	1018.8	NNW	6	8	1.4	-3.4	1020.4	W	2	7	1.6	-2.9
7	Kiev	1028.4	-	0	0	1.1	-0.3	1020.6	S	4	6	5.1	0.7
8	Warsaw	1017.2	ESE	10	8	4.9	4.3	1005.9	SE	12	5	9.4	5.2
9	Berlin	1006.4	SE	8	-	5.8	5.5	995.4	SE	6	-	10.3	6.5
10	De Bilt	996.0	SE	12	8	10.5	6.5	981.6	SSE	16	8	11.6	9.4
11	Dublin	977.4	-	0	8	6.7	6.2	978.7	WSW	8	7	4.8	4.2
12	Cork	980.1	SW	4	8	4.5	4.4	979.4	ESE	4	2	5.8	5.5
13	Sofia	1027.0	-	0	5	1.3	0.5	1019.6	-	0	4	7.8	2.7
14	Belgrade	1020.2	SE	10	4	10.6	3.5	1012.6	SSE	8	4	15.6	5.1
15	Budapest	1021.0	NNE	4	-	2.8	2.8	1010.4	E	4	-	8.2	4.6
16	Prague	1010.6	-	0	-	1.0	1.0	997.9	WNW	2	3	7.6	5.1
17	Munich	1006.6	S	4	0	3.7	1.7	993.6	SSE	6	8	15.8	1.5
18	Strasbourg	1005.1	S	4	9	4.9	4.9	991.7	NNE	4	8	4.9	4.9
19	Paris	992.6	SSE	10	8	13.0	8.9	987.8	SW	17	7	11.0	6.9
20	Jersey	984.6	SE	12	8	8.4	7.9	984.1	SW	23	7	9.6	6.5
21	Milan	1015.9	-	0	-	9.7	9.3	1005.9	ESE	13	8	10.4	9.3
22	Marseille	1010.8	SE	19	8	15.0	12.3	997.6	S	20	8	15.9	13.2
23	Bordeaux	988.4	SE	16	8	13.2	10.2	996.0	WSW	17	7	13.7	8.1
24	Rome	1017.3	N	3	0	8.1	7.3	1014.2	SSE	12	6	15.7	11.1
25	Ajaccio	1016.5	ENE	4	-	8.8	8.2	1009.2	ENE	5	8	14.4	10.2
26	Barcelona	1007.6	SW	13	7	15.2	13.7	1001.1	W	10	5	15.4	13.6
27	Majorca	1012.5	SSW	14	3	15.9	12.1	1004.6	WSW	20	8	17.6	14.3
28	Madrid	998.7	S	22	8	13.2	11.8	1001.2	SW	23	6	14.1	8.2
29	Lisbon	1001.2	-	-	-	16.5	16.3	1003.7	-	-	-	16.6	16.3
30	Athens	1025.4	N	1	-	15.0	13.1	1021.3	S	4	2	19.2	14.3
31	Malta	-	-	-	-	-	-	-	-	-	-	-	-
32	Gibraltar	1014.4	SW	22	8	17.5	15.0	1012.2	SW	26	8	17.4	16.3

Daily Weather Summary for Friday 20 December 2019

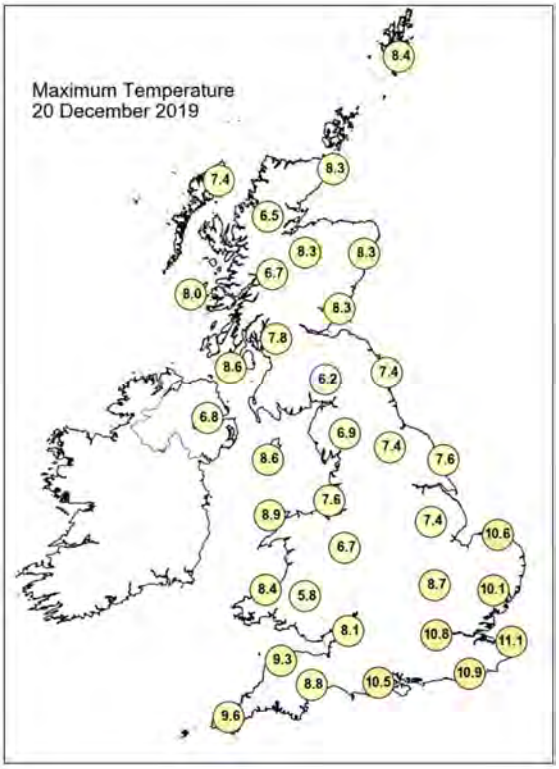

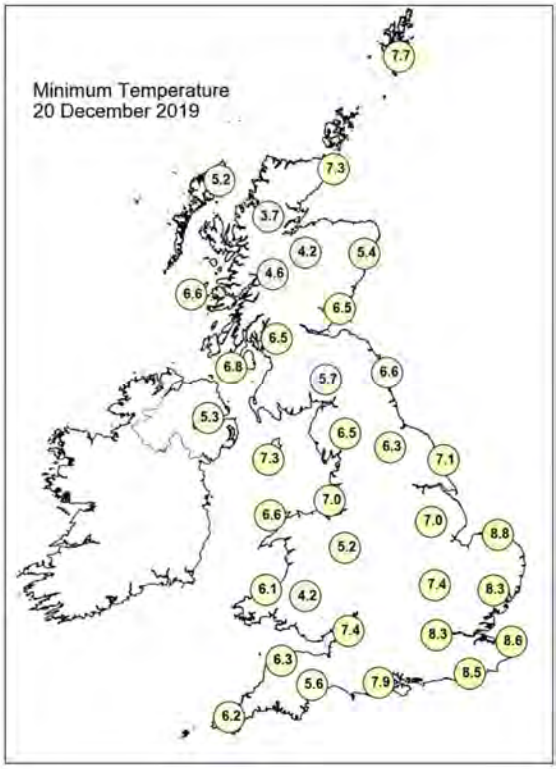

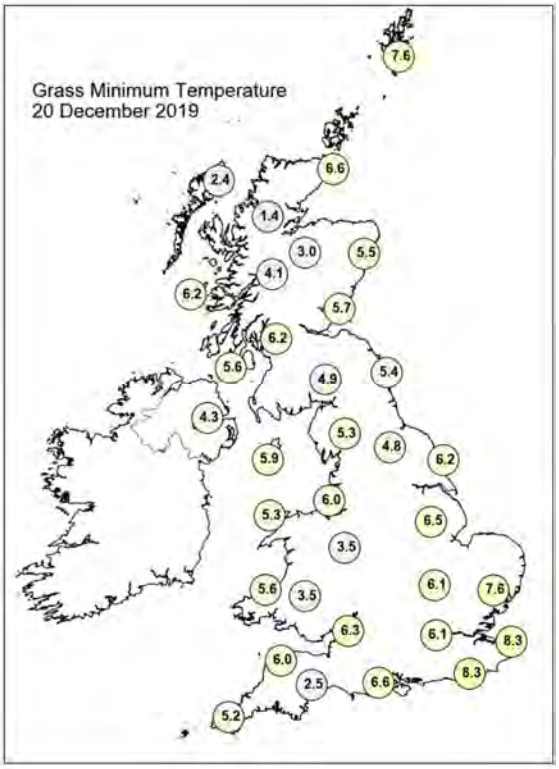

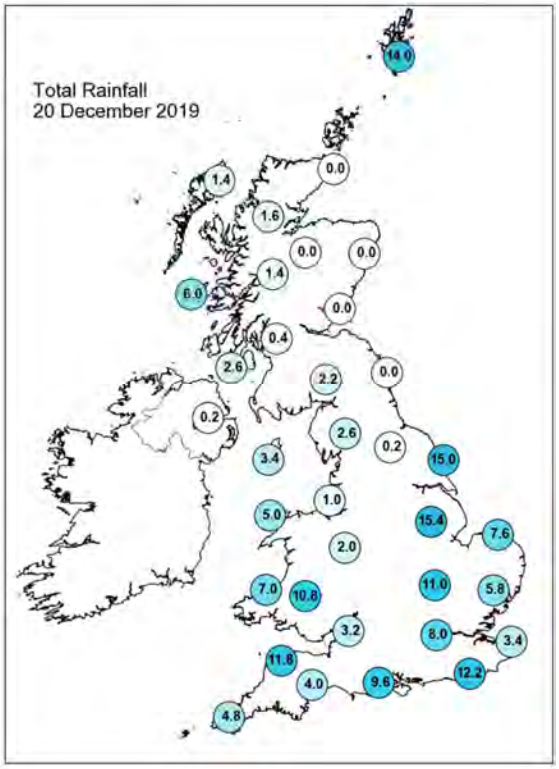

Daily Weather Summary for Friday 20 December 2019

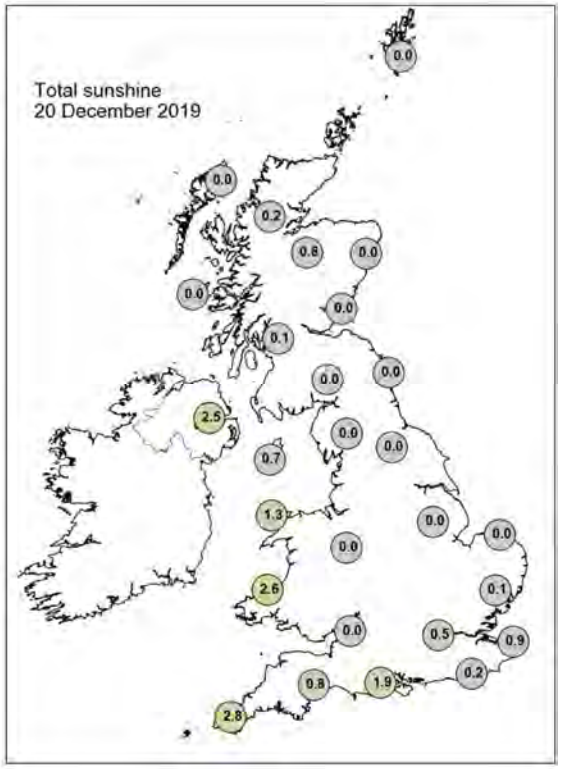

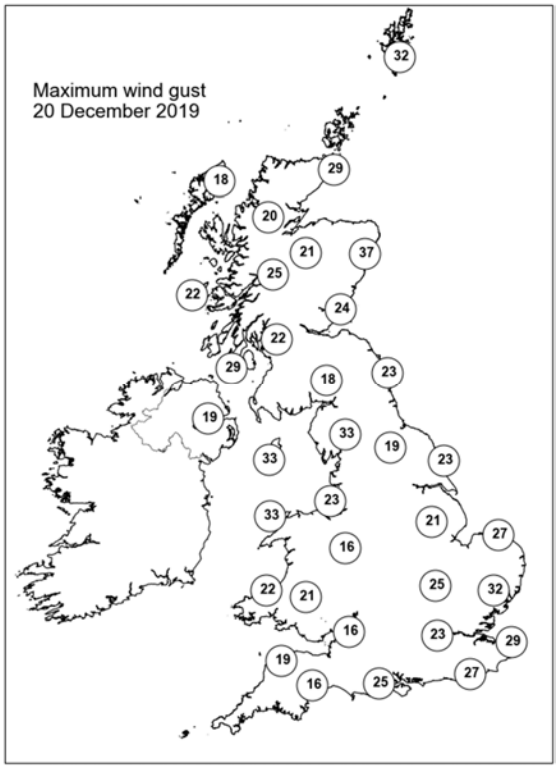

None of the selected stations observed a day of sleet or snow falling or non-zero snow depth at 0900 UTC.

Daily Weather Summary for Saturday 21 December 2019

This day's summary created 28/12/2019 02:00

Summary of the UK Weather for Saturday 21 December 2019

Southern parts of the UK saw heavy rain showers moving from west to east in the early hours, some of these banding together to cause some large falls in places, accompanied by a few lightning strikes. Extensive fog in Northern Ireland prevented a frost forming in central parts, but the south and northwest dipped below breezing during clear spells. Elsewhere, across northern England and Scotland, clear spells allowed a patchy frost to form in places. Early morning fog across northern Ireland was slow to clear. A band of rain cleared parts of Wales and southeastern and central England through the morning. Scattered showers and sunny spells developed across Wales, southwestern and southeastern England through the day. The best of the dry weather was across Scotland, Northern Ireland and northern England. During the afternoon further rain spread across the southwest reaching southern Wales by dusk

Daily Extremes

Highest Maximum	**11.6°C** Swanage (Dorset, 10mAMSL)
Lowest Maximum	**3.9°C** Dalwhinnie No 2 (Inverness-shire, 351mAMSL)
Highest Minimum	**8.1°C** Wight: St Catherines Point (Isle Of Wight, 20mAMSL)
Lowest Minimum	**-1.1°C** Oyne No 2 (Aberdeenshire, 116mAMSL)
Lowest Grass Minimum	**-4.8°C** Edinburgh, Royal Botanic Garden No 2 (Midlothian (in Lothian Region), 28mAMSL)
Most Rainfall	**23.2mm** Holmbury St Mary No 2 (Surrey, 164mAMSL)
Most Sunshine	**5.2hr** Kinloss (Moray (in Grampian Region), 5mAMSL)
Highest Gust	**52Kt 60mph** Wight: Needles Old Battery (Isle Of Wight, 80mAMSL)
Highest Gust (mountain)	**64Kt 74mph** Cairngorm Summit (Inverness-shire, 1237mAMSL)
Greatest Snow Depth at 0900 UTC	No non-zero values

mAMSL refers to station elevation in metres above mean sea level

Daily Weather Summary for Saturday 21 December 2019

North Atlantic and Europe analysis charts and satellite images at 0000 UTC

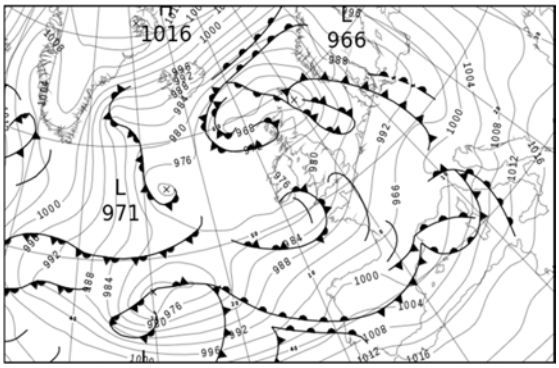



North Atlantic and Europe analysis charts and satellite images at 1200 UTC

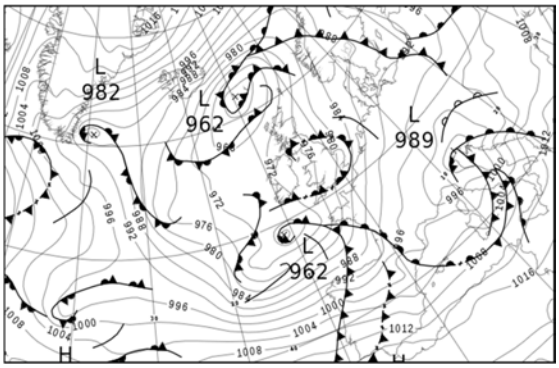



All satellite imagery copyright Met Office and EUMETSAT (European Organisation for the Exploitation of Meteorological Satellites). These show infra-red images from the geostationary MSG satellite. The rainfall rates are derived from both rain-radar and satellite data.

Daily Weather Summary for Saturday 21 December 2019

UK satellite and rain-radar precipitation rates at (L) 0000 and (R) 1200 UTC



UK wind speed and direction at (L) 0000 and (R) 1200 UTC

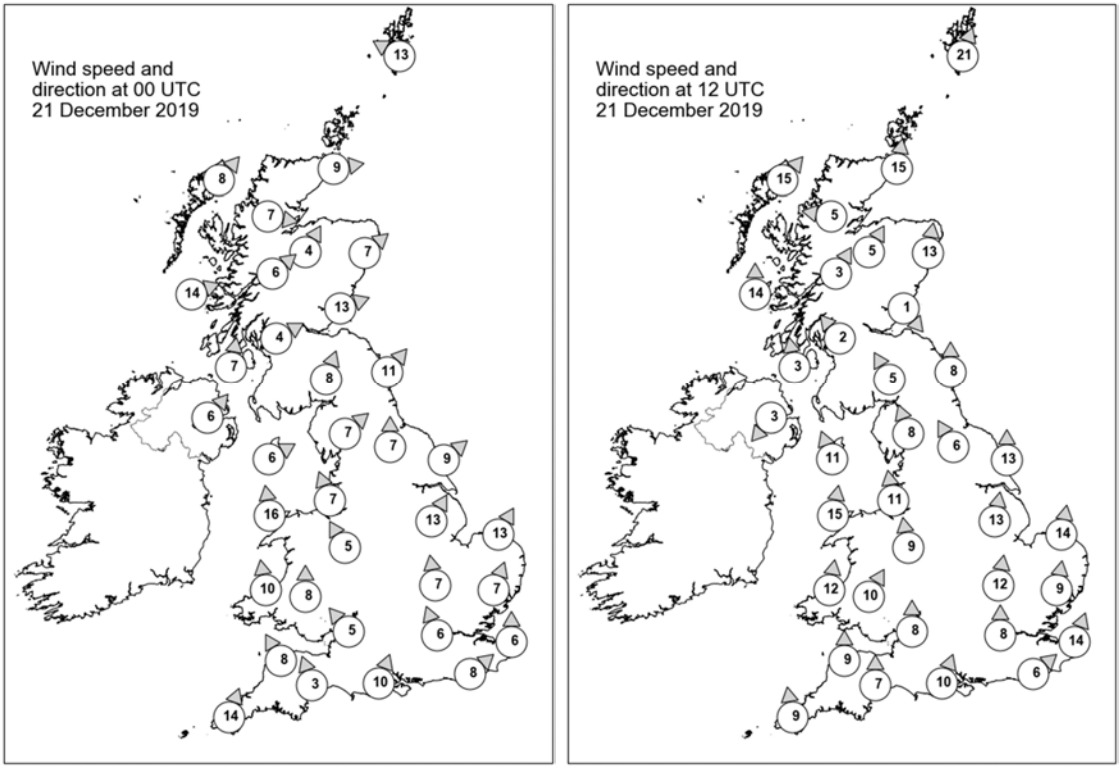

Daily Weather Summary for Saturday 21 December 2019

Selected UK readings at (L) 0000 and (R) 1200 UTC

STATIONS		0000 UTC						1200 UTC					
NO	SITE	PRESS	WDIR	WSPD	CLOUD	TEMP	TDEW	PRESS	WDIR	WSPD	CLOUD	TEMP	TDEW
1	Lerwick	967.1	ESE	13	8	7.8	7.6	972.7	SSW	21	4	7.7	5.8
2	Wick	968.4	W	9	8	3.8	3.0	973.2	S	15	0	6.4	3.4
3	Stornoway	969.1	SW	8	7	5.3	5.1	970.9	SW	15	6	7.6	5.0
4	Loch Glascarnoch	970.4	W	7	8	5.4	3.5	973.6	E	5	8	5.3	2.6
5	Aviemore	971.4	SSW	4	8	5.0	3.1	974.5	SSW	5	0	4.8	0.2
6	Dyce	971.0	SW	7	8	5.9	2.9	976.1	S	13	0	4.9	2.3
7	Tulloch Bridge	973.2	SW	6	8	5.9	3.6	975.5	SSW	3	7	4.5	1.7
8	Tiree	973.3	WSW	14	1	7.4	4.6	973.0	S	14	8	6.9	4.6
9	Leuchars	973.4	WSW	13	7	5.2	4.1	976.1	NW	1	8	3.9	3.1
10	Bishopton	975.1	WSW	4	4	4.9	4.0	974.9	SE	2	8	5.4	4.7
11	Machrihanish	975.9	S	7	0	3.9	3.2	973.4	S	3	8	7.2	7.1
12	Boulmer	976.5	SW	11	3	6.5	4.3	976.7	S	8	8	4.5	4.2
13	Eskdalemuir	977.3	SSW	8	7	4.3	3.4	975.8	SSE	5	8	4.8	4.1
14	Aldergrove	977.4	SW	6	8	3.5	3.5	973.1	NE	3	8	4.9	4.9
15	Shap	978.7	SW	7	6	5.0	4.3	975.6	SSE	8	8	5.1	4.3
16	Leeming	979.6	S	7	6	5.5	2.9	976.7	SSE	6	8	5.5	5.1
17	Ronaldsway	977.8	WSW	6	4	7.6	4.0	973.3	SSE	11	7	8.5	7.0
18	Bridlington	980.2	SW	9	0	5.0	3.9	977.6	S	13	8	6.7	6.3
19	Crosby	979.6	SSE	7	0	5.0	3.3	975.4	S	11	6	8.0	4.9
20	Valley	978.5	S	16	5	7.7	6.2	973.8	S	15	3	8.4	6.0
21	Waddington	982.3	SSW	13	0	4.5	3.6	978.2	S	13	6	7.3	5.9
22	Shawbury	980.9	SSE	5	2	3.4	2.6	976.3	S	9	4	7.4	5.5
23	Weybourne	983.8	SSW	13	0	5.1	4.4	980.0	S	14	4	8.4	6.4
24	Bedford	983.7	S	7	1	3.0	2.7	979.1	S	12	7	8.5	6.4
25	Aberporth	979.0	S	10	8	6.8	6.4	974.3	S	12	1	7.3	6.4
26	Sennybridge	980.7	S	8	8	5.2	4.4	975.7	SSW	10	7	6.6	5.2
27	Wattisham	985.3	SSW	7	0	4.4	4.1	981.2	S	9	2	8.0	6.7
28	Almondsbury	982.0	SE	5	6	6.4	5.4	977.6	S	8	0	9.4	6.2
29	Heathrow	984.5	SSE	6	7	6.1	5.5	980.3	S	8	1	10.2	7.8
30	Manston	986.4	S	6	7	6.7	5.6	982.6	SSW	14	8	10.0	8.0
31	Chivenor	980.7	SSE	8	0	5.2	4.3	976.1	S	9	0	9.2	6.9
32	Exeter	981.8	SSE	3	2	6.2	5.5	977.1	S	7	7	10.6	8.3
33	Herstmonceux	985.5	SW	8	8	8.8	8.0	982.4	SW	6	2	9.5	7.7
34	Hurn	983.2	SSW	10	8	9.4	7.3	979.4	SSW	10	7	10.3	8.2
35	Camborne	980.6	SSW	14	7	6.6	5.0	974.2	S	9	8	9.5	8.3

Daily Weather Summary for Saturday 21 December 2019

Selected European readings at (L) 0000 and (R) 1200 UTC

STATIONS		0000 UTC						1200 UTC					
NO	SITE	PRESS	WDIR	WSPD	CLOUD	TEMP	TDEW	PRESS	WDIR	WSPD	CLOUD	TEMP	TDEW
1	Murmansk	1006.7	S	6	8	-9.4	-10.3	1000.3	SSW	6	8	-4.8	-5.5
2	Helsinki	1001.4	SE	12	8	2.7	2.7	996.8	SE	12	8	2.0	2.0
3	Stockholm	994.2	ESE	8	-	4.9	4.8	989.6	SE	10	-	5.5	5.4
4	Oslo	989.3	NNE	12	-	2.9	2.3	987.2	NNE	8	8	3.3	2.3
5	Reykjavik	987.9	N	4	2	2.1	-4.0	986.1	N	6	6	3.1	-4.3
6	Moscow	1017.3	-	0	6	-1.0	-3.6	1010.8	SSE	4	8	2.7	-5.3
7	Kiev	1011.6	S	6	9	4.0	4.0	1004.9	SW	4	8	7.9	7.0
8	Warsaw	996.8	SE	6	1	5.6	2.2	995.4	WSW	6	6	10.2	6.3
9	Berlin	991.4	S	4	-	7.1	6.2	994.6	SW	6	-	10.0	5.8
10	De Bilt	988.4	S	6	1	7.8	4.1	987.6	S	10	7	8.5	5.2
11	Dublin	977.4	ESE	6	6	0.1	-0.1	973.2	W	6	7	4.7	4.4
12	Cork	975.7	SSW	2	7	5.3	4.7	971.9	E	6	7	3.8	3.4
13	Sofia	1015.8	-	0	1	4.1	1.9	1009.7	NNW	2	6	9.2	5.6
14	Belgrade	1007.9	SE	6	6	11.8	6.6	999.5	SSE	8	6	16.8	7.2
15	Budapest	1002.9	SSE	8	-	10.5	6.1	998.9	E	4	-	11.2	7.3
16	Prague	995.0	WSW	6	-	4.1	3.7	997.3	N	2	7	6.2	4.1
17	Munich	1000.0	SW	10	8	5.8	3.9	996.8	W	4	7	5.9	4.5
18	Strasbourg	997.3	S	7	-	5.7	4.3	995.2	S	11	7	8.7	6.1
19	Paris	992.3	S	8	1	7.4	5.7	989.5	SSW	12	7	10.7	7.0
20	Jersey	986.2	SSW	16	1	8.4	6.8	981.0	S	16	7	9.6	7.8
21	Milan	999.3	N	1	0	9.5	8.7	993.4	WSW	5	8	10.1	9.3
22	Marseille	996.6	ESE	12	8	13.4	10.7	999.8	W	5	-	14.2	8.4
23	Bordeaux	995.1	SSW	6	8	9.5	8.3	992.1	SSE	10	7	11.8	7.7
24	Rome	1007.0	S	10	-	15.2	12.4	1000.0	SSW	20	4	17.2	15.1
25	Ajaccio	1003.0	S	14	8	16.1	15.1	1002.9	-	-	7	16.1	8.6
26	Barcelona	997.6	SSW	5	7	14.7	13.4	1000.9	SW	9	4	18.4	9.5
27	Majorca	1001.6	W	17	8	16.9	14.9	1004.9	SW	13	6	17.8	15.4
28	Madrid	1001.5	WSW	13	4	13.9	12.1	1001.5	SW	26	7	16.2	13.8
29	Lisbon	1007.0	-	-	-	16.4	16.3	1011.7	-	-	-	16.8	16.7
30	Athens	1019.6	N	1	-	13.3	11.6	1016.6	SSW	4	5	18.6	9.7
31	Malta	-	-	-	-	-	-	1014.8	WSW	19	8	17.4	12.2
32	Gibraltar	1013.3	WSW	28	8	18.7	16.3	1017.6	WSW	24	7	19.6	15.9

Daily Weather Summary for Saturday 21 December 2019

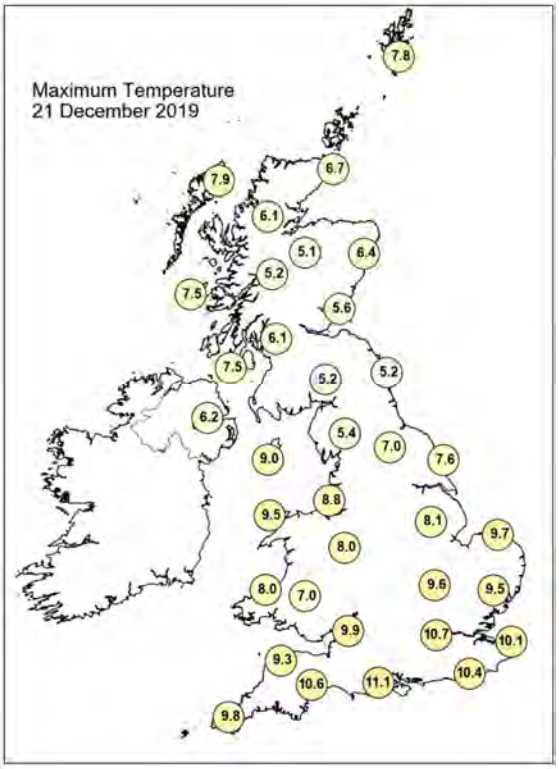

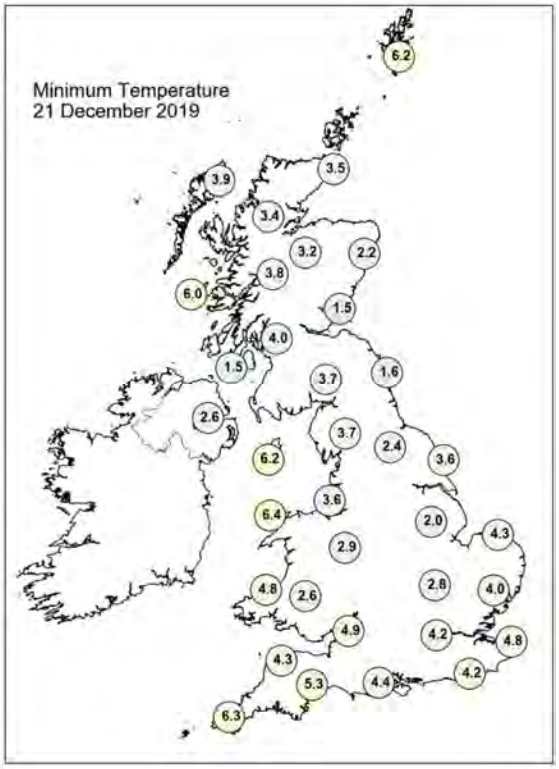

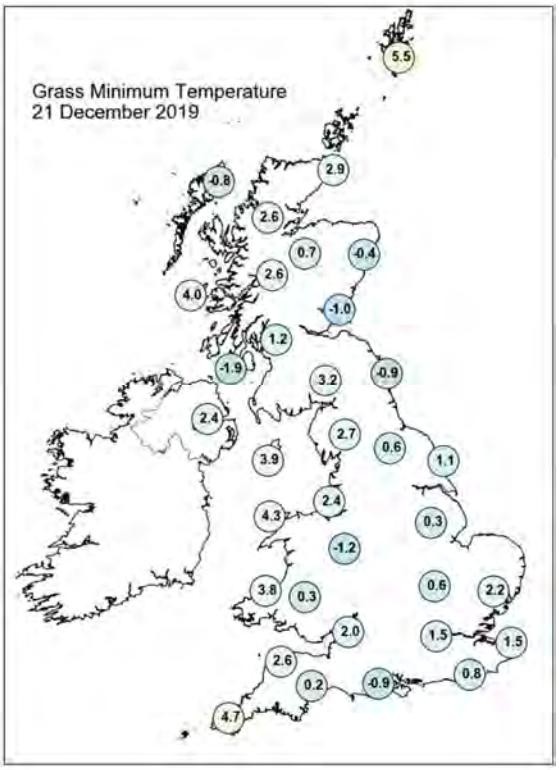

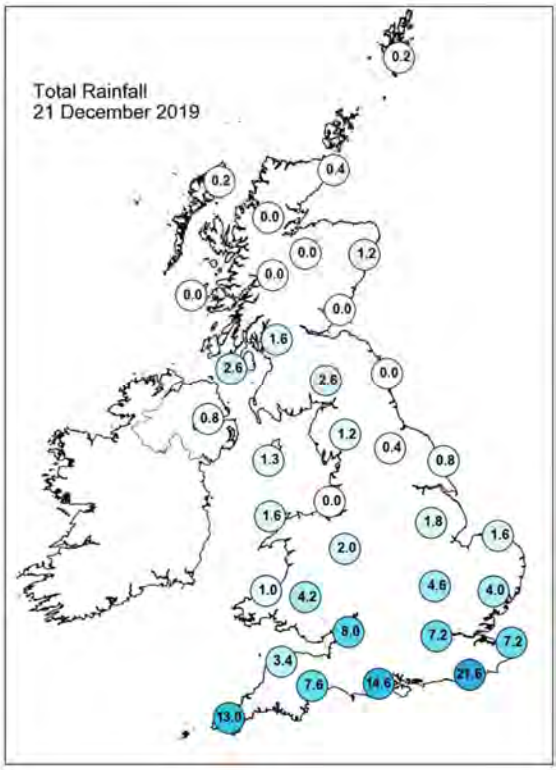

Daily Weather Summary for Saturday 21 December 2019

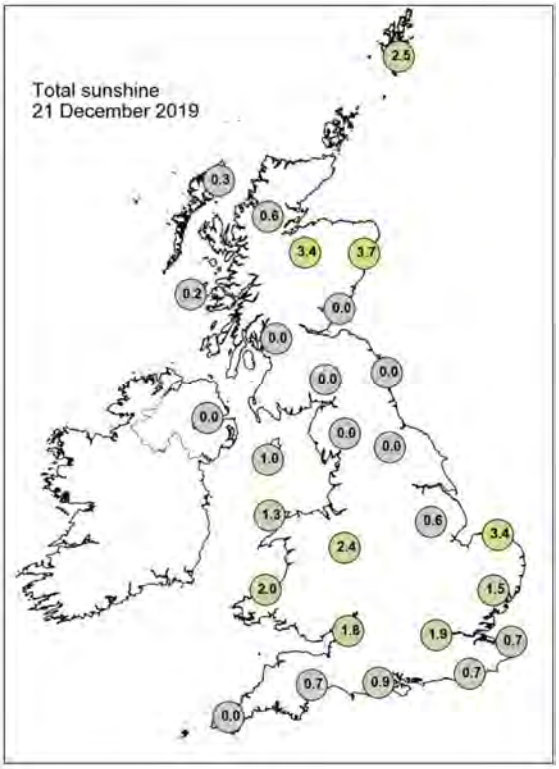

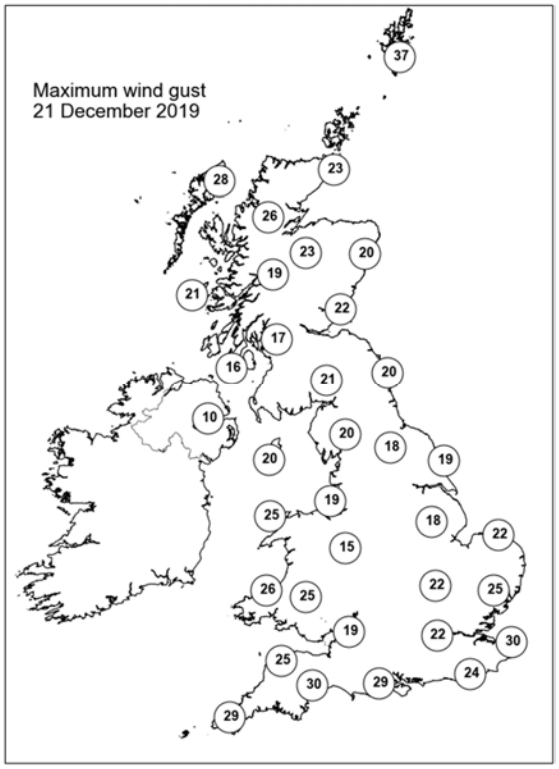

None of the selected stations observed a day of sleet or snow falling or non-zero snow depth at 0900 UTC.

Daily Weather Summary for Sunday 22 December 2019

This day's summary created 29/12/2019 02:00

Summary of the UK Weather for Sunday 22 December 2019

Throughout the evening and overnight, persistent rain spread across England and Wales, with some lightning observed along the south coast of England in the late evening. Northern Ireland and Scotland saw the odd shower, with the later having a misty and foggy start. The rain had mostly cleared Wales and the southwest of England by the early hours. Patchy rain slowly cleared eastern England through the morning. Scattered showers spread across the southwest, Wales and central Scotland during the day, whilst Elsewhere it remained mostly dry with sunny spells becoming widespread by the afternoon. Showers moved into Northern Ireland and northern England towards evening.

Daily Extremes

Highest Maximum	**11.4°C** Hurn (Dorset, 10mAMSL)
Lowest Maximum	**-0.1°C** Altnaharra No 2 (Sutherland, 81mAMSL) also Cassley (Sutherland, 99mAMSL)
Highest Minimum	**8.2°C** Isle Of Portland (Dorset, 52mAMSL) also Wight: St Catherines Point (Isle Of Wight, 20mAMSL)
Lowest Minimum	**-6.6°C** Altnaharra No 2 (Sutherland, 81mAMSL)
Lowest Grass Minimum	**-10.9°C** Altnaharra No 2 (Sutherland, 81mAMSL)
Most Rainfall	**15.2mm** Dunstaffnage (Argyll (in Strathclyde Region), 3mAMSL)
Most Sunshine	**5.3hr** Aberdaron (Gwynedd, 95mAMSL)
Highest Gust	**45Kt 52mph** Scilly: St Marys Airport (Isles Of Scilly, 31mAMSL)
Highest Gust (mountain)	**35Kt 40mph** Great Dun Fell No 2 (Cumbria, 847mAMSL)
Greatest Snow Depth at 0900 UTC	No non-zero values

mAMSL refers to station elevation in metres above mean sea level

Daily Weather Summary for Sunday 22 December 2019

North Atlantic and Europe analysis charts and satellite images at 0000 UTC

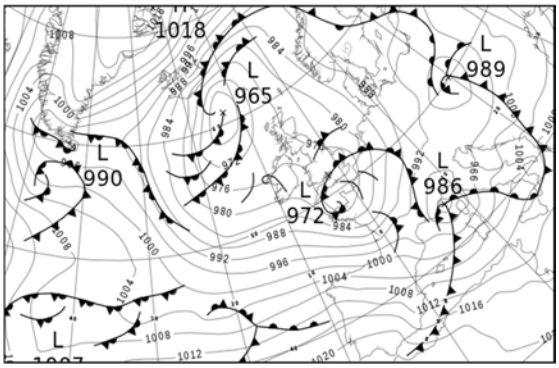



North Atlantic and Europe analysis charts and satellite images at 1200 UTC

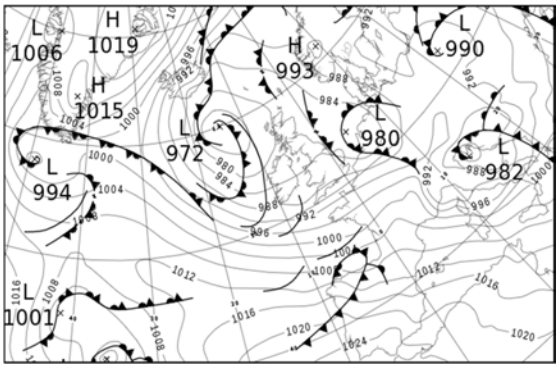



All satellite imagery copyright Met Office and EUMETSAT (European Organisation for the Exploitation of Meteorological Satellites). These show infra-red images from the geostationary MSG satellite. The rainfall rates are derived from both rain-radar and satellite data.

Daily Weather Summary for Sunday 22 December 2019

UK satellite and rain-radar precipitation rates at (L) 0000 and (R) 1200 UTC



UK wind speed and direction at (L) 0000 and (R) 1200 UTC

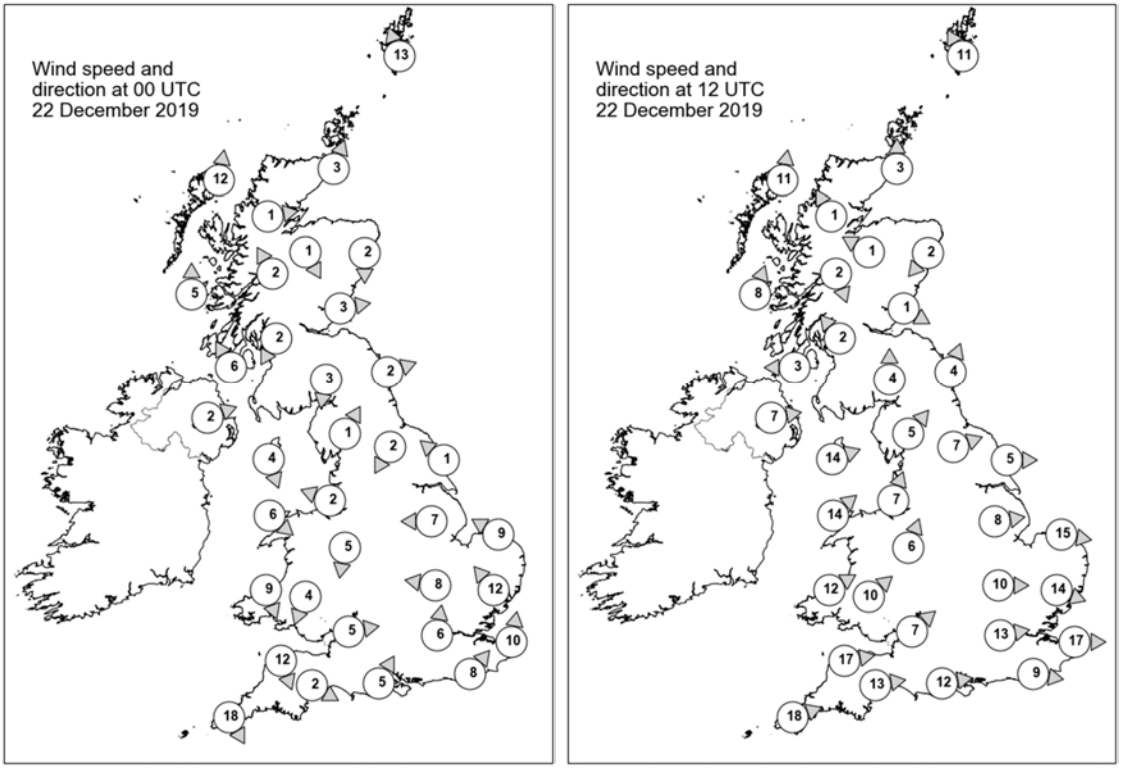

Daily Weather Summary for Sunday 22 December 2019

Selected UK readings at (L) 0000 and (R) 1200 UTC

STATIONS		0000 UTC						1200 UTC					
NO	SITE	PRESS	WDIR	WSPD	CLOUD	TEMP	TDEW	PRESS	WDIR	WSPD	CLOUD	TEMP	TDEW
1	Lerwick	978.2	SSE	13	7	7.1	5.4	981.4	SSE	11	6	7.2	5.0
2	Wick	976.2	SSW	3	7	3.3	1.7	980.1	S	3	8	5.5	4.5
3	Stornoway	974.6	S	12	7	6.9	4.6	979.2	S	11	8	7.1	4.9
4	Loch Glascarnoch	977.0	W	1	0	-3.8	-4.4	981.6	SSE	1	0	-3.3	-3.9
5	Aviemore	977.1	NNW	1	0	-4.2	-4.9	982.0	ESE	1	7	-3.5	-4.0
6	Dyce	976.3	N	2	8	3.3	3.1	981.2	NE	2	8	3.1	3.0
7	Tulloch Bridge	977.0	SSE	2	7	1.2	0.8	981.8	NNW	2	8	2.3	1.7
8	Tiree	974.8	S	5	8	6.7	5.2	979.6	SSW	8	8	7.8	6.0
9	Leuchars	976.1	W	3	8	3.2	3.0	981.3	WNW	1	8	5.0	5.0
10	Bishopton	975.7	NNE	2	8	4.6	4.0	981.4	SE	2	8	4.8	4.7
11	Machrihanish	974.9	SSE	6	8	6.5	6.1	980.6	E	3	6	6.4	5.8
12	Boulmer	976.2	WSW	2	7	4.6	4.2	981.9	SSW	4	7	5.5	5.2
13	Eskdalemuir	976.4	N	3	8	3.7	3.0	982.3	S	4	8	4.2	3.7
14	Aldergrove	976.1	WSW	2	8	4.5	3.8	981.6	W	7	8	5.4	5.1
15	Shap	976.5	SSW	1	1	0.4	0.3	982.8	SW	5	7	5.2	3.8
16	Leeming	976.0	NNE	2	8	5.3	5.0	983.0	WSW	7	5	7.2	4.7
17	Ronaldsway	975.4	NNW	4	7	3.6	2.8	981.9	WSW	14	6	8.1	5.8
18	Bridlington	975.9	SE	1	8	7.2	6.8	982.5	W	5	7	7.3	6.9
19	Crosby	975.2	ESE	2	8	5.1	4.5	983.8	SSW	7	8	7.4	5.1
20	Valley	975.8	NW	6	7	5.9	5.3	983.6	SW	14	5	9.3	5.7
21	Waddington	975.0	E	7	7	6.7	6.2	984.2	W	8	8	7.3	5.7
22	Shawbury	974.7	N	5	8	6.3	5.7	984.8	SSW	6	7	7.2	4.7
23	Weybourne	975.2	ESE	9	8	7.9	6.4	983.1	W	15	7	7.0	6.9
24	Bedford	972.5	E	8	7	6.6	6.3	985.4	W	10	6	7.3	4.7
25	Aberporth	975.9	NNW	9	7	7.4	6.0	985.6	WSW	12	7	7.4	6.1
26	Sennybridge	974.7	NNE	4	8	4.9	4.7	986.3	SW	10	8	5.8	5.2
27	Wattisham	973.6	SE	12	8	7.5	7.3	984.5	WNW	14	8	7.1	6.0
28	Almondsbury	972.0	W	5	7	7.3	7.0	986.9	SW	7	7	8.2	6.4
29	Heathrow	972.5	S	6	8	8.7	8.3	986.7	W	13	1	8.5	4.9
30	Manston	974.2	S	10	8	8.9	8.0	985.6	W	17	8	8.0	6.3
31	Chivenor	975.0	NNW	12	8	7.7	6.2	988.0	W	17	6	9.3	6.8
32	Exeter	973.1	WNW	2	8	7.1	6.9	988.5	W	13	8	9.6	5.9
33	Herstmonceux	973.3	SW	8	8	9.4	8.5	987.4	W	9	7	8.2	5.0
34	Hurn	972.4	SSW	5	8	9.2	8.3	988.3	W	12	3	9.7	6.3
35	Camborne	978.3	NNW	18	8	9.0	6.6	989.8	WSW	18	5	9.9	6.2

Daily Weather Summary for Sunday 22 December 2019

Selected European readings at (L) 0000 and (R) 1200 UTC

STATIONS		0000 UTC						1200 UTC					
NO	SITE	PRESS	WDIR	WSPD	CLOUD	TEMP	TDEW	PRESS	WDIR	WSPD	CLOUD	TEMP	TDEW
1	Murmansk	999.5	SW	4	3	-6.5	-7.3	1004.1	SSW	6	8	-12.0	-13.2
2	Helsinki	994.1	ESE	8	8	2.2	2.2	993.6	S	8	8	4.6	4.6
3	Stockholm	988.5	WSW	4	-	5.1	5.1	991.3	WSW	6	-	5.6	4.9
4	Oslo	989.3	-	0	-	2.9	2.6	991.6	NNE	4	6	1.9	1.5
5	Reykjavik	987.6	NNE	7	3	1.1	-6.6	989.2	WSW	3	6	1.6	-4.6
6	Moscow	1007.8	SSE	4	8	1.8	-0.3	1006.6	SSE	4	8	2.8	2.0
7	Kiev	1002.2	SSW	8	8	3.8	3.1	995.3	S	6	9	8.9	8.9
8	Warsaw	992.7	ENE	10	8	6.7	5.6	988.3	WNW	4	8	7.9	7.5
9	Berlin	990.8	SE	4	-	2.3	1.9	989.6	ESE	6	-	3.4	3.0
10	De Bilt	980.4	SE	12	8	7.2	4.0	981.7	SSW	6	8	8.8	8.1
11	Dublin	977.6	W	8	8	4.2	3.7	983.6	WSW	6	6	6.1	4.1
12	Cork	979.7	WSW	10	1	4.7	3.5	986.3	W	10	4	8.0	5.7
13	Sofia	1000.9	E	8	5	13.8	4.4	997.8	W	2	7	12.7	6.2
14	Belgrade	997.7	SSE	4	8	11.6	10.2	986.7	SE	14	6	15.8	9.0
15	Budapest	991.4	SSW	8	-	10.2	9.1	990.5	ENE	6	-	8.7	6.0
16	Prague	992.1	N	2	-	3.8	3.4	992.0	N	4	8	3.0	2.1
17	Munich	991.4	SE	8	8	2.7	1.2	990.3	S	6	8	7.9	2.8
18	Strasbourg	988.3	S	6	8	5.4	4.7	990.0	S	8	8	9.1	8.2
19	Paris	979.3	S	12	8	9.8	7.6	992.8	W	17	7	10.1	5.1
20	Jersey	972.4	S	15	8	9.8	7.8	992.2	W	21	7	9.8	6.2
21	Milan	990.0	ESE	5	0	8.0	5.8	989.8	W	9	0	11.2	7.4
22	Marseille	992.7	W	9	8	10.6	8.7	1002.5	W	24	-	14.1	6.9
23	Bordeaux	990.7	W	33	8	13.5	8.5	1002.9	WSW	13	8	12.9	9.3
24	Rome	997.9	SSE	8	-	15.3	14.6	992.7	W	25	2	15.9	10.3
25	Ajaccio	993.7	-	-	8	16.6	14.4	1001.0	-	-	8	15.1	7.9
26	Barcelona	999.4	W	22	1	17.3	4.2	1008.5	WNW	28	1	18.7	3.1
27	Majorca	1003.5	W	25	2	19.1	9.3	1013.2	W	16	1	18.9	8.9
28	Madrid	1009.6	WSW	19	5	11.5	6.6	1015.2	SW	19	7	13.6	8.9
29	Lisbon	1020.2	-	-	-	14.8	14.0	1023.6	-	-	-	16.6	15.2
30	Athens	1013.7	N	2	-	16.3	9.7	1007.8	S	6	7	18.2	14.1
31	Malta	-	-	-	-	-	-	-	-	-	-	-	-
32	Gibraltar	1022.3	W	13	8	17.8	15.7	1025.2	W	13	2	17.7	13.9

Daily Weather Summary for Sunday 22 December 2019

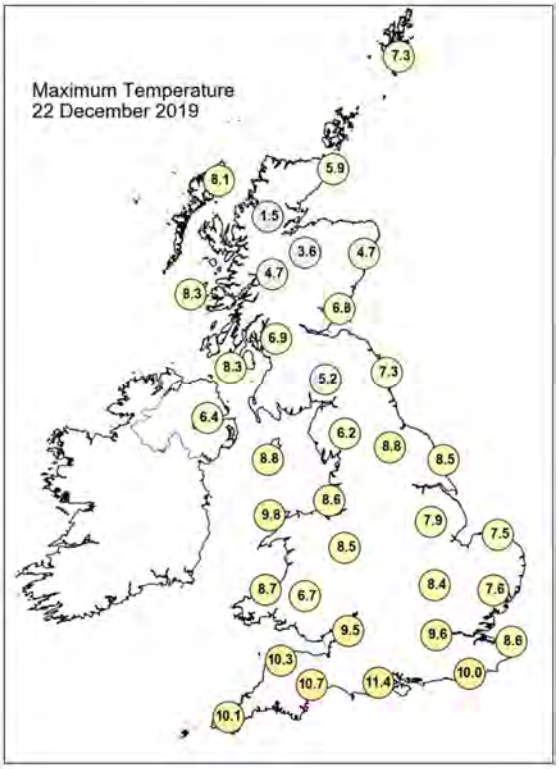

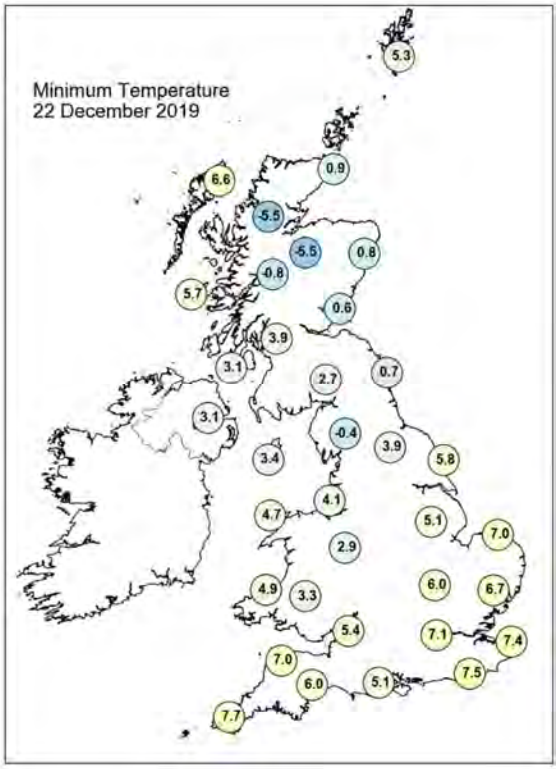

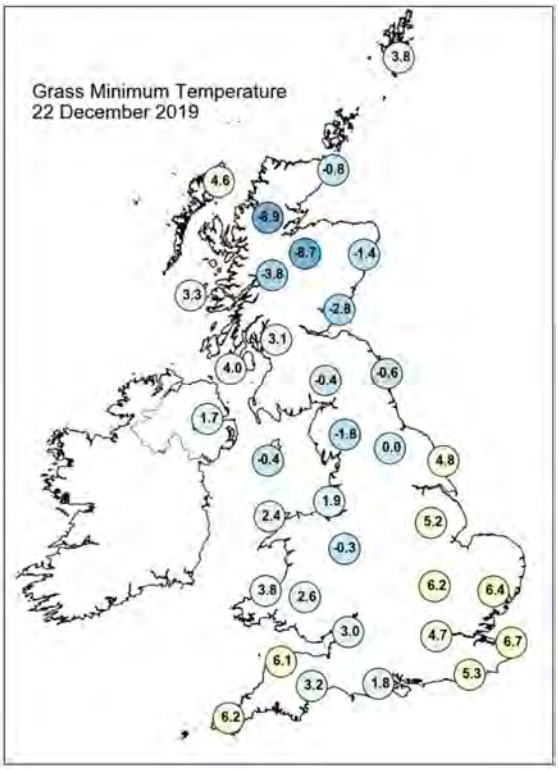

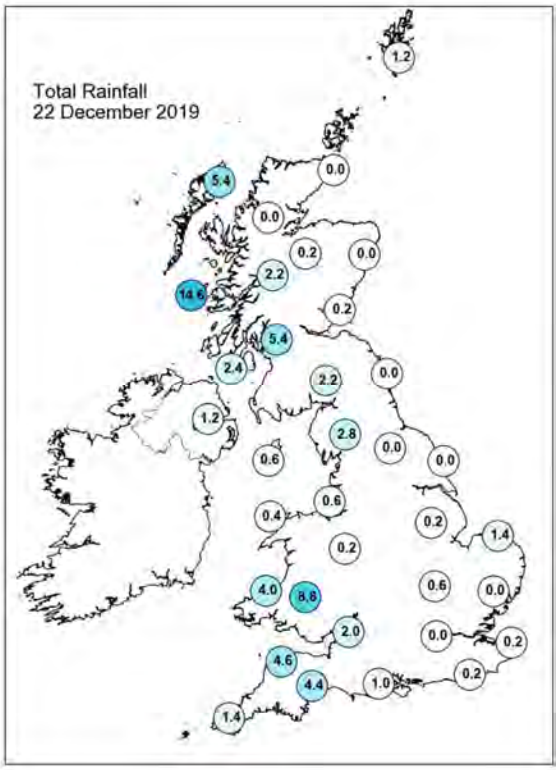

Daily Weather Summary for Sunday 22 December 2019

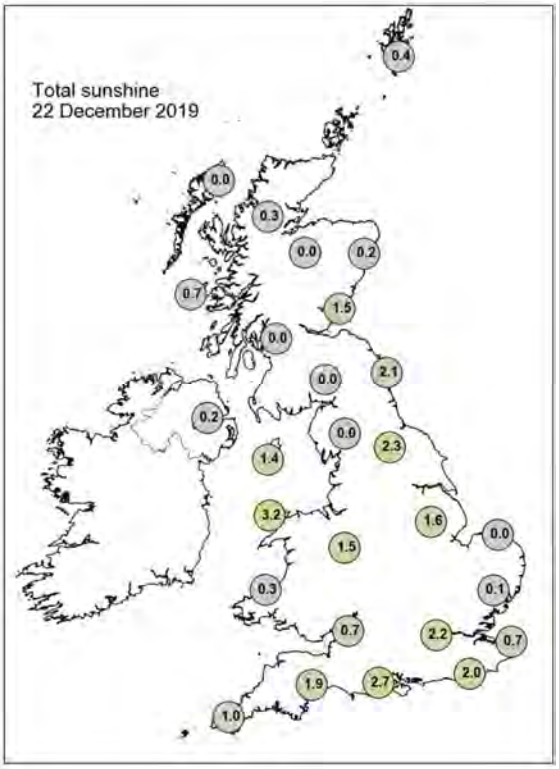

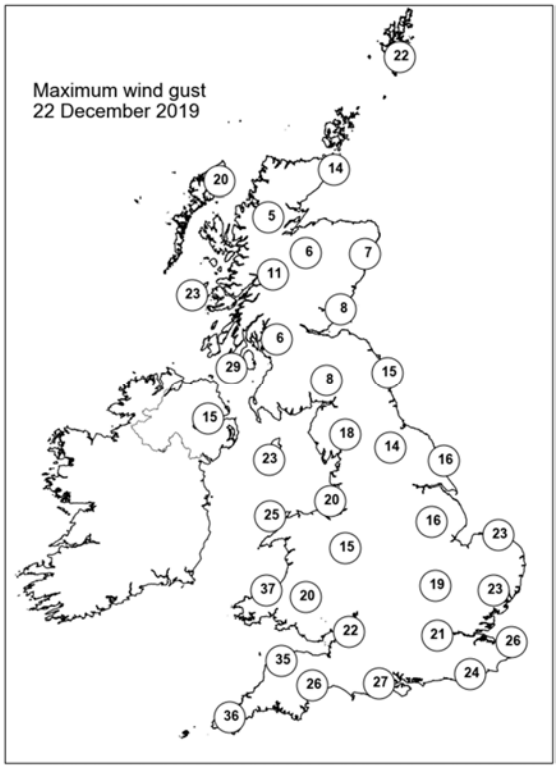

None of the selected stations observed a day of sleet or snow falling or non-zero snow depth at 0900 UTC.

Daily Weather Summary for Monday 23 December 2019

This day's summary created 30/12/2019 02:00

Summary of the UK Weather for Monday 23 December 2019

Showers arrived from the west through the evening and into the early hours, bringing strengthening winds, gusts and cloudy skies. The majority of the rainfall fell over SW and NW England, Wales and western Scotland. It remained mostly dry in the east of the UK throughout the night. By dawn the south of the UK was largely dry, with a couple of showers remaining over the southwest. However heavy showers persisted over Scotland. Into the afternoon it remained largely dry, with showers over Scotland easing and very sparse showers over Wales, the southwest and southern areas of the northwest and northeast all interspersed with plenty of bright or sunny spells. By the evening rain arrived in the far southwest, while the rest of the UK was largely dry.

Daily Extremes

Highest Maximum	**11.9°C** Bognor Regis (West Sussex, 7mAMSL)
Lowest Maximum	**0.1°C** Fyvie Castle (Aberdeenshire, 55mAMSL)
Highest Minimum	**8.7°C** Isle Of Portland (Dorset, 52mAMSL)
Lowest Minimum	**-7.5°C** Kinbrace, Hatchery (Sutherland, 103mAMSL)
Lowest Grass Minimum	**-11.3°C** Altnaharra No 2 (Sutherland, 81mAMSL)
Most Rainfall	**14.2mm** Auchincruive (Ayrshire, 48mAMSL)
Most Sunshine	**6.2hr** Shoeburyness, Landwick (Essex, 2mAMSL)
Highest Gust	**49Kt 56mph** Capel Curig No 3 (Gwynedd, 216mAMSL)
Highest Gust (mountain)	**51Kt 59mph** Great Dun Fell No 2 (Cumbria, 847mAMSL)
Greatest Snow Depth at 0900 UTC	No non-zero values

mAMSL refers to station elevation in metres above mean sea level

Daily Weather Summary for Monday 23 December 2019

North Atlantic and Europe analysis charts and satellite images at 0000 UTC

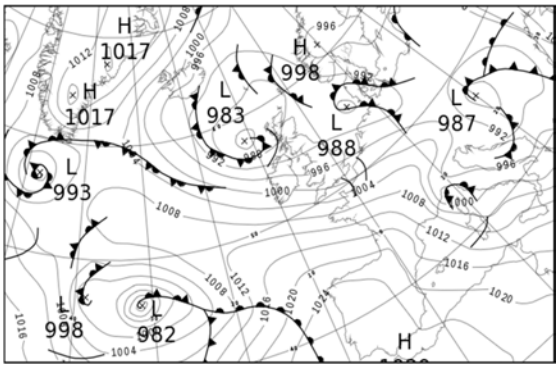



North Atlantic and Europe analysis charts and satellite images at 1200 UTC

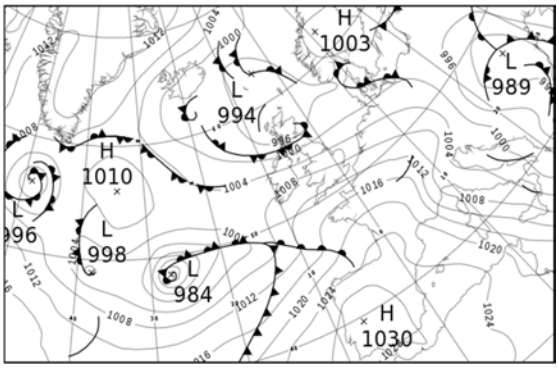



All satellite imagery copyright Met Office and EUMETSAT (European Organisation for the Exploitation of Meteorological Satellites). These show infra-red images from the geostationary MSG satellite. The rainfall rates are derived from both rain-radar and satellite data.

Daily Weather Summary for Monday 23 December 2019

UK satellite and rain-radar precipitation rates at (L) 0000 and (R) 1200 UTC



UK wind speed and direction at (L) 0000 and (R) 1200 UTC

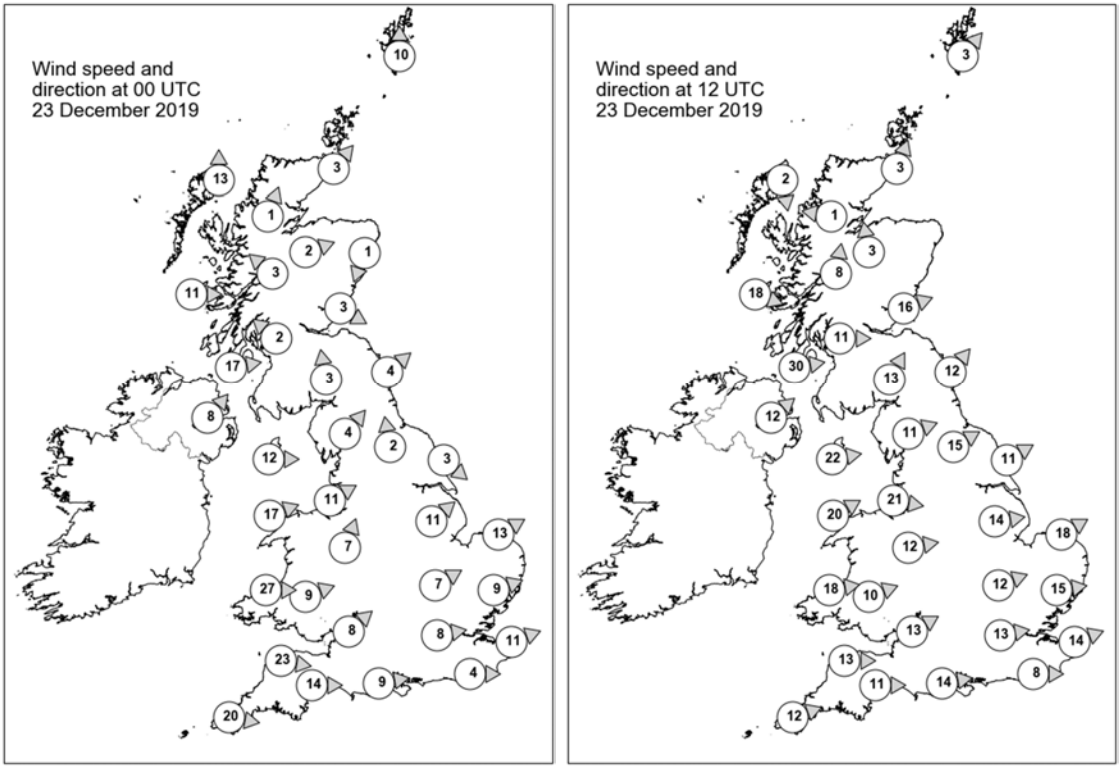

Daily Weather Summary for Monday 23 December 2019

Selected UK readings at (L) 0000 and (R) 1200 UTC

STATIONS		0000 UTC						1200 UTC					
NO	SITE	PRESS	WDIR	WSPD	CLOUD	TEMP	TDEW	PRESS	WDIR	WSPD	CLOUD	TEMP	TDEW
1	Lerwick	987.7	S	10	8	6.3	5.2	994.4	SW	3	1	6.5	3.6
2	Wick	987.4	SW	3	0	-1.2	-2.1	993.6	SSW	3	0	-0.2	-1.2
3	Stornoway	985.8	S	13	8	7.0	6.2	993.8	N	2	8	6.0	5.9
4	Loch Glascarnoch	988.5	SSW	1	7	-1.5	-1.9	994.5	E	1	8	1.6	1.2
5	Aviemore	989.1	WSW	2	1	-0.8	-1.1	994.3	S	3	8	4.1	2.3
6	Dyce	988.9	NNE	1	3	-0.9	-1.1	994.2	-	-	8	-0.3	-0.7
7	Tulloch Bridge	989.2	SE	3	8	3.8	2.8	995.2	S	8	8	4.7	3.7
8	Tiree	987.7	W	11	8	6.5	5.3	995.9	WNW	18	7	8.0	6.9
9	Leuchars	989.5	WNW	3	1	0.2	-0.2	994.5	WSW	16	1	7.7	5.7
10	Bishopton	989.3	SE	2	7	4.9	4.8	996.4	W	11	-	7.7	6.9
11	Machrihanish	989.9	W	17	8	7.6	6.2	998.4	W	30	8	8.7	8.1
12	Boulmer	990.7	SW	4	7	4.4	3.6	997.8	SW	12	7	7.7	4.8
13	Eskdalemuir	991.2	S	3	8	3.7	3.7	999.1	SSW	13	8	5.3	4.6
14	Aldergrove	992.3	SW	8	8	5.8	4.7	1001.9	SW	12	3	6.3	4.2
15	Shap	992.0	SW	4	3	3.4	2.8	1001.6	WSW	11	8	6.2	3.9
16	Leeming	992.1	S	2	1	3.7	2.7	1002.0	WSW	15	8	7.8	4.5
17	Ronaldsway	992.6	W	12	6	7.7	5.9	1003.2	W	22	2	8.3	5.2
18	Bridlington	992.1	NW	3	5	4.5	3.9	1001.7	WSW	11	4	8.4	5.2
19	Crosby	993.4	WSW	11	2	7.7	5.7	1004.8	W	21	7	8.7	5.2
20	Valley	994.3	WSW	17	8	8.5	6.8	1006.3	WSW	20	4	8.7	4.8
21	Waddington	994.0	SW	11	0	5.3	3.8	1004.8	W	14	4	8.3	3.5
22	Shawbury	994.9	SSW	7	8	6.6	4.7	1006.6	W	12	6	8.3	3.8
23	Weybourne	993.7	WSW	13	8	7.3	5.3	1004.9	WSW	18	0	8.5	4.7
24	Bedford	995.8	WSW	7	0	4.4	3.7	1007.4	WSW	12	2	8.8	4.6
25	Aberporth	997.1	W	27	8	8.6	6.4	1009.5	W	18	3	8.3	4.9
26	Sennybridge	996.9	WSW	9	8	5.3	5.0	1009.1	WSW	10	8	6.3	5.0
27	Wattisham	995.7	WSW	9	5	4.8	4.3	1007.1	W	15	1	8.4	4.9
28	Almondsbury	997.6	SW	8	3	6.7	5.9	1010.1	WSW	13	5	8.9	5.3
29	Heathrow	997.3	W	8	1	5.6	4.6	1009.5	W	13	2	10.1	4.9
30	Manston	996.8	WSW	11	0	5.9	4.4	1008.8	WSW	14	0	9.2	5.2
31	Chivenor	999.8	W	23	7	9.5	6.5	1011.5	W	13	1	10.0	7.1
32	Exeter	999.9	W	14	7	8.5	6.5	1011.5	W	11	4	10.2	5.9
33	Herstmonceux	998.2	W	4	3	6.1	5.1	1010.4	W	8	2	9.8	5.8
34	Hurn	999.2	W	9	3	7.1	5.5	1011.6	W	14	0	10.5	6.1
35	Camborne	1003.8	W	20	5	9.8	5.9	1013.5	WSW	12	7	9.5	6.3

Daily Weather Summary for Monday 23 December 2019

Selected European readings at (L) 0000 and (R) 1200 UTC

STATIONS		0000 UTC						1200 UTC					
NO	SITE	PRESS	WDIR	WSPD	CLOUD	TEMP	TDEW	PRESS	WDIR	WSPD	CLOUD	TEMP	TDEW
1	Murmansk	1007.2	NE	2	8	-7.0	-7.7	1006.4	S	4	8	-3.2	-4.1
2	Helsinki	998.1	W	2	8	3.5	3.5	1001.1	N	4	8	4.7	3.1
3	Stockholm	996.8	-	0	-	3.6	3.2	1000.7	-	0	-	4.0	2.8
4	Oslo	995.8	NE	8	-	2.1	0.9	1000.5	NNE	6	8	1.9	1.0
5	Reykjavik	-	-	-	7	-	-	999.0	WSW	1	8	0.9	-3.3
6	Moscow	1004.7	SSE	4	8	3.6	3.2	1005.1	SSE	4	8	5.5	4.6
7	Kiev	997.8	S	4	9	5.1	5.1	997.4	S	6	8	10.0	9.4
8	Warsaw	992.6	W	4	8	5.8	5.5	997.6	WNW	8	8	5.8	5.4
9	Berlin	991.9	SSE	6	-	5.1	4.1	1002.1	W	8	-	7.8	5.6
10	De Bilt	994.7	WSW	6	8	7.3	5.2	1005.7	W	8	7	9.0	6.3
11	Dublin	995.6	W	14	1	6.0	4.1	1005.6	WSW	14	2	7.8	4.4
12	Cork	1001.6	WSW	8	1	5.5	3.4	1009.6	SW	8	6	6.1	4.5
13	Sofia	992.0	S	4	5	8.6	4.0	995.3	W	4	6	5.4	2.8
14	Belgrade	987.4	S	6	5	11.6	7.0	995.5	W	12	8	7.7	6.4
15	Budapest	986.8	NW	8	-	7.4	7.0	995.0	NW	12	-	6.1	4.1
16	Prague	994.3	N	2	-	4.5	3.6	1004.1	WNW	10	8	7.9	2.6
17	Munich	999.9	W	14	8	5.8	1.7	1009.8	W	14	7	6.4	2.1
18	Strasbourg	1002.1	SW	11	8	7.1	4.9	1012.4	WSW	11	7	9.5	5.5
19	Paris	1003.9	WSW	13	8	8.6	5.2	1015.6	W	13	7	10.1	5.3
20	Jersey	1004.1	W	26	7	10.1	6.2	1015.4	W	15	6	10.4	7.2
21	Milan	997.0	W	5	-	6.4	3.6	1007.2	WSW	6	-	13.2	2.6
22	Marseille	1010.7	WNW	20	-	10.0	4.6	1019.0	WNW	15	-	13.3	5.9
23	Bordeaux	1016.7	W	13	8	11.4	5.9	1023.7	WSW	7	8	12.7	9.9
24	Rome	999.5	W	14	5	15.1	9.6	1006.0	NW	18	2	16.0	7.8
25	Ajaccio	1004.9	-	-	8	14.0	8.8	1013.9	NW	19	8	14.9	6.2
26	Barcelona	1015.7	ENE	6	0	13.8	4.6	1022.2	WNW	17	3	16.8	3.5
27	Majorca	1017.9	W	7	0	16.6	7.5	1024.8	WNW	8	4	17.9	4.5
28	Madrid	1024.5	SW	12	0	10.1	2.7	1028.8	-	0	2	11.3	5.6
29	Lisbon	1027.5	-	-	-	12.3	12.3	1029.0	-	-	-	13.2	13.2
30	Athens	-	-	-	-	-	-	996.6	NNW	4	5	14.8	9.5
31	Malta	-	-	-	-	-	-	-	-	-	-	-	-
32	Gibraltar	1027.6	W	13	0	16.0	13.7	1027.0	SW	7	7	19.1	11.6

Daily Weather Summary for Monday 23 December 2019

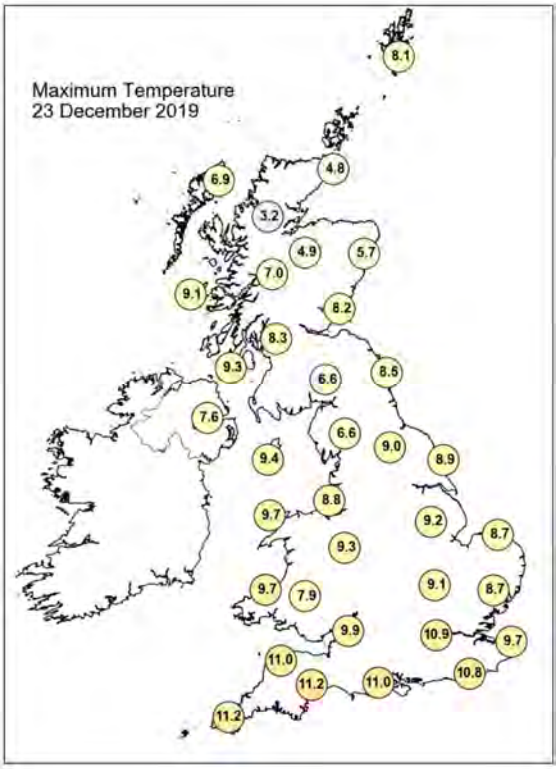

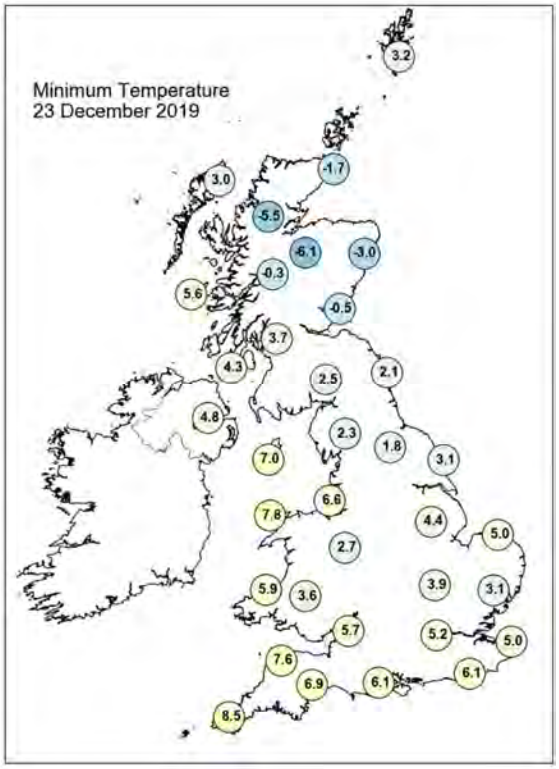

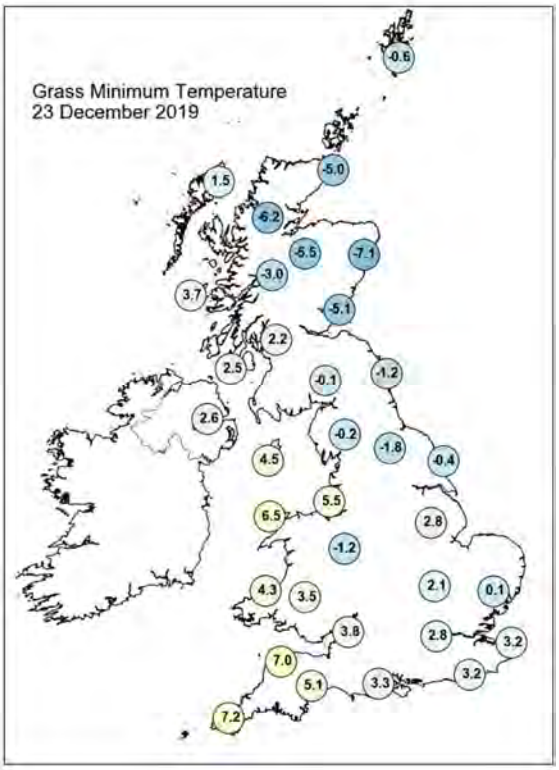

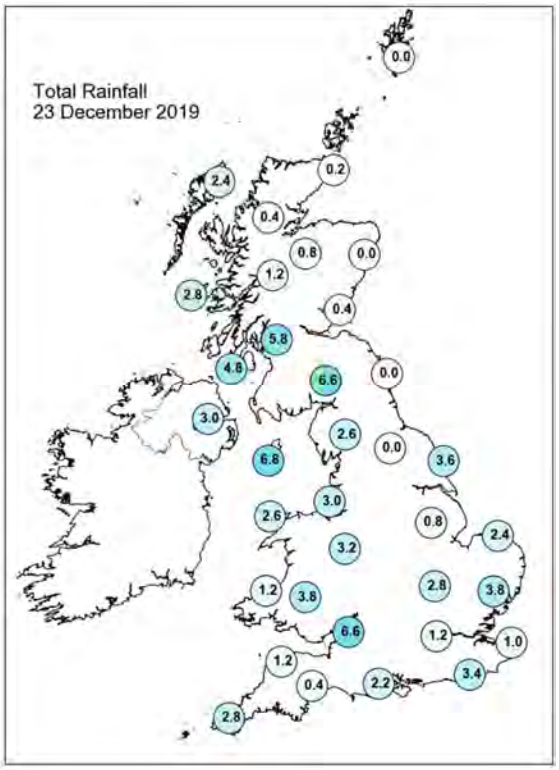

Daily Weather Summary for Monday 23 December 2019

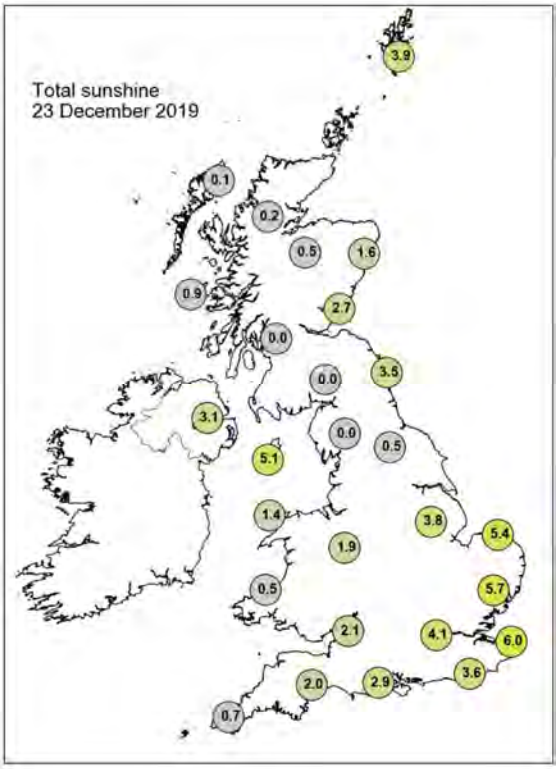

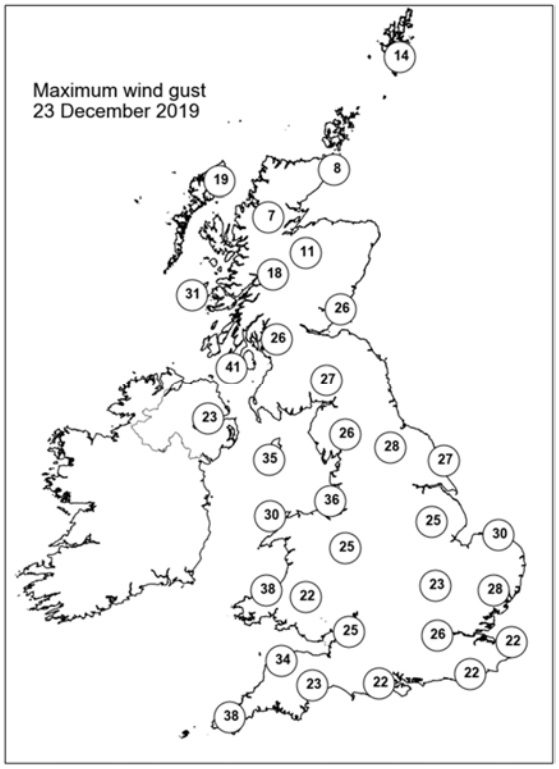

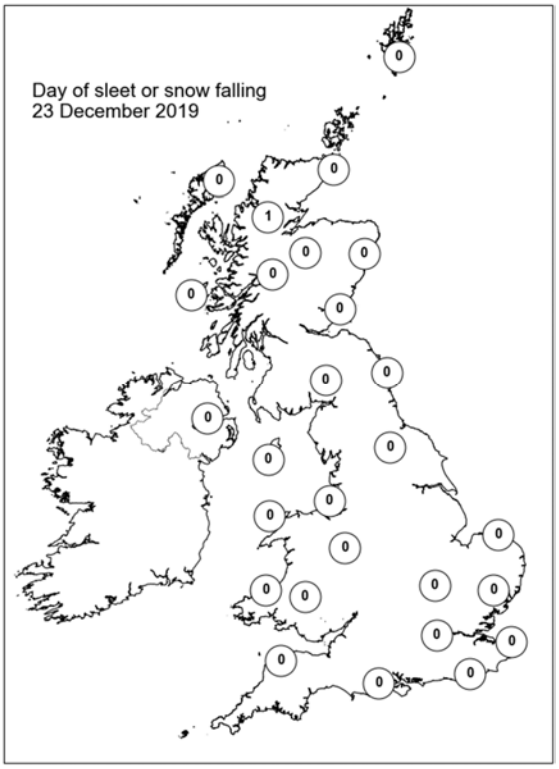

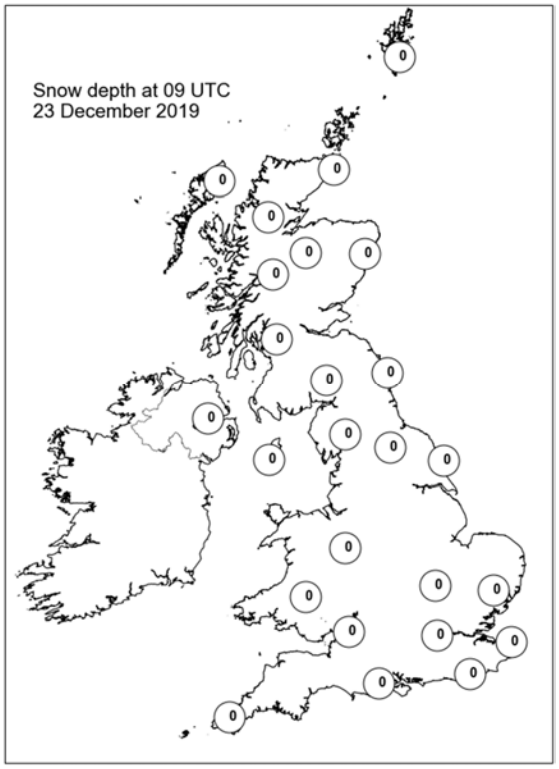

Daily Weather Summary for Tuesday 24 December 2019

This day's summary created 31/12/2019 02:00

Summary of the UK Weather for Tuesday 24 December 2019

A band of locally heavy rain moved across Northern Ireland, Wales, northern and eastern England overnight and reached southern Scotland towards morning. Elsewhere it stayed mostly dry with clear spells becoming widespread across central and southern England through the early hours as the rain cleared northwards. In the morning parts of the southwest had thundery conditions accompanied with some heavy spells of rain. A band of rain, heavy in places, cleared northern areas although some rain did linger around parts of Scotland. Rain in the southwest made its way east through the afternoon but eased doing so, leaving some showers in the east. Elsewhere was largely cloudy with some sunny spells in places, particularly for central parts. It was dry for many in the afternoon with just the odd shower across the country. A rather windy day, especially in the south. It remained largely dry through the evening with clear skies developing, especially across southern parts. There were a few scattered showers at times but mainly across Scotland and Northern Ireland.

Daily Extremes

Highest Maximum	**12.6°C** Exeter Airport No 2 (Devon, 27mAMSL)
Lowest Maximum	**-1.2°C** Altnaharra No 2 (Sutherland, 81mAMSL)
Highest Minimum	**9.0°C** Scilly: St Marys Airport (Isles Of Scilly, 31mAMSL)
Lowest Minimum	**-7.5°C** Kinbrace, Hatchery (Sutherland, 103mAMSL)
Lowest Grass Minimum	**-10.4°C** Altnaharra No 2 (Sutherland, 81mAMSL)
Most Rainfall	**18.6mm** Libanus (Powys (south), 331mAMSL)
Most Sunshine	**5.7hr** East Malling (Kent, 33mAMSL)
Highest Gust	**52Kt 60mph** Wight: Needles Old Battery (Isle Of Wight, 80mAMSL)
Highest Gust (mountain)	**34Kt 39mph** Cairngorm Summit (Inverness-shire, 1237mAMSL)
Greatest Snow Depth at 0900 UTC	No non-zero values

mAMSL refers to station elevation in metres above mean sea level

Daily Weather Summary for Tuesday 24 December 2019

North Atlantic and Europe analysis charts and satellite images at 0000 UTC

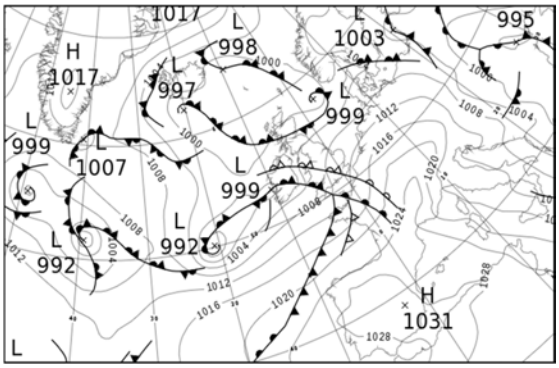



North Atlantic and Europe analysis charts and satellite images at 1200 UTC

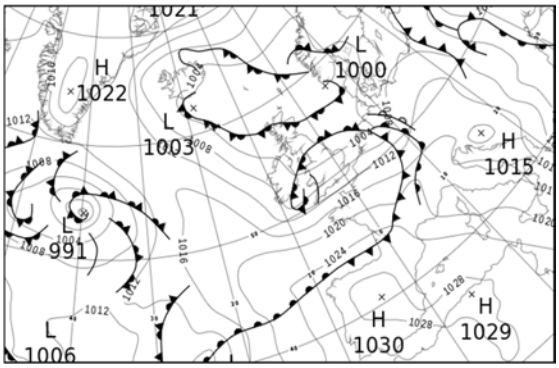



All satellite imagery copyright Met Office and EUMETSAT (European Organisation for the Exploitation of Meteorological Satellites). These show infra-red images from the geostationary MSG satellite. The rainfall rates are derived from both rain-radar and satellite data.

Daily Weather Summary for Tuesday 24 December 2019

UK satellite and rain-radar precipitation rates at (L) 0000 and (R) 1200 UTC



UK wind speed and direction at (L) 0000 and (R) 1200 UTC

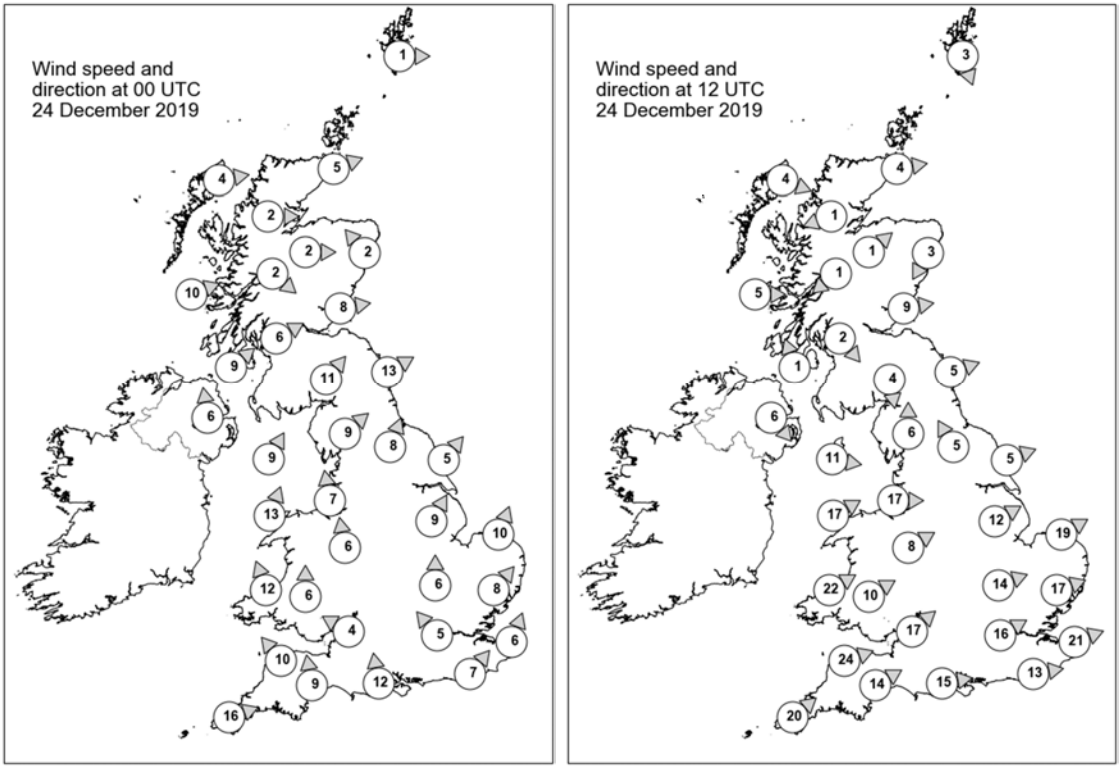

Daily Weather Summary for Tuesday 24 December 2019

Selected UK readings at (L) 0000 and (R) 1200 UTC

STATIONS		0000 UTC						1200 UTC					
NO	SITE	PRESS	WDIR	WSPD	CLOUD	TEMP	TDEW	PRESS	WDIR	WSPD	CLOUD	TEMP	TDEW
1	Lerwick	999.2	W	1	6	2.8	2.1	1001.5	NNW	3	7	5.7	1.6
2	Wick	999.5	WSW	5	6	1.2	0.8	1001.6	W	4	8	1.1	0.6
3	Stornoway	999.3	W	4	0	3.0	2.8	1001.7	WNW	4	8	3.1	3.1
4	Loch Glascarnoch	1000.9	W	2	7	0.1	-0.2	1002.6	ENE	1	8	1.7	1.5
5	Aviemore	1000.8	W	2	3	1.7	1.2	1002.3	SW	1	8	2.5	2.3
6	Dyce	1000.5	SE	2	0	-0.1	-1.0	1001.6	NNE	3	6	0.8	0.6
7	Tulloch Bridge	1001.6	NW	2	7	3.4	3.1	1003.1	NE	1	8	4.3	4.2
8	Tiree	1000.5	WSW	10	8	7.0	4.9	1002.6	W	5	7	6.5	4.9
9	Leuchars	1001.2	W	8	3	4.1	3.4	1001.3	W	9	8	5.1	3.9
10	Bishopton	1002.3	WSW	6	4	5.7	4.0	1002.5	NW	2	8	4.6	4.5
11	Machrihanish	1002.4	SW	9	8	5.2	3.4	1002.9	SSE	1	8	6.2	5.5
12	Boulmer	1003.1	WSW	13	2	5.7	2.5	1001.4	WSW	5	8	7.7	4.4
13	Eskdalemuir	1004.1	SW	11	7	3.8	2.8	1002.1	N	4	8	4.2	3.5
14	Aldergrove	1003.0	S	6	8	4.4	3.6	1003.4	NW	6	8	5.0	4.7
15	Shap	1005.1	SW	9	7	4.9	3.8	1001.2	S	6	8	5.8	5.2
16	Leeming	1005.7	SSW	8	8	6.7	3.7	1002.0	SSE	5	8	5.5	5.2
17	Ronaldsway	1004.0	SSW	9	8	8.3	5.5	1001.6	W	11	5	8.3	6.9
18	Bridlington	1006.2	SW	5	8	5.4	3.1	-	WSW	5	8	6.4	6.0
19	Crosby	1005.7	S	7	8	6.7	5.0	1002.5	W	17	7	9.0	6.2
20	Valley	1004.6	SSW	13	8	7.4	6.2	1003.5	WSW	17	7	9.8	6.9
21	Waddington	1008.2	SSW	9	8	5.1	3.4	1003.4	WSW	12	6	8.6	6.6
22	Shawbury	1006.8	S	6	8	6.0	4.5	1004.3	WSW	8	8	8.8	7.6
23	Weybourne	1008.9	SSW	10	7	6.5	5.1	1003.0	WSW	19	5	8.8	7.0
24	Bedford	1009.3	S	6	7	5.4	4.9	1005.3	WSW	14	6	10.4	7.3
25	Aberporth	1004.8	SSE	12	8	6.1	5.6	1005.4	WSW	22	8	8.7	7.5
26	Sennybridge	1006.7	S	6	7	5.2	4.5	1006.8	WSW	10	8	6.8	6.2
27	Wattisham	1010.5	SW	8	8	6.3	5.2	1005.3	WSW	17	0	9.4	7.1
28	Almondsbury	1007.6	ESE	4	7	6.9	6.1	1007.2	SW	17	7	10.6	7.5
29	Heathrow	1009.8	SE	5	8	7.7	6.3	1007.6	WSW	16	4	10.6	7.0
30	Manston	1011.3	SSW	6	8	7.1	5.6	1007.6	WSW	21	7	10.7	7.0
31	Chivenor	1006.3	SE	10	8	8.9	7.8	1008.2	WSW	24	8	11.4	8.4
32	Exeter	1007.0	S	9	8	9.1	8.6	1009.5	WSW	14	6	11.5	7.4
33	Herstmonceux	1011.0	SW	7	8	9.0	6.7	-	W	13	8	-	-
34	Hurn	1008.8	S	12	8	8.3	7.7	1009.4	W	15	6	12.0	8.8
35	Camborne	1008.5	WSW	16	8	10.6	9.5	1010.8	SW	20	8	10.5	9.2

Daily Weather Summary for Tuesday 24 December 2019

Selected European readings at (L) 0000 and (R) 1200 UTC

STATIONS		0000 UTC						1200 UTC					
NO	SITE	PRESS	WDIR	WSPD	CLOUD	TEMP	TDEW	PRESS	WDIR	WSPD	CLOUD	TEMP	TDEW
1	Murmansk	1005.5	SSE	2	7	-4.0	-6.1	1006.4	SSW	2	7	-4.6	-5.4
2	Helsinki	1005.6	E	2	8	2.3	2.3	1007.2	N	2	8	2.6	2.6
3	Stockholm	1005.4	-	0	-	1.2	1.2	1005.9	ENE	2	-	3.4	3.2
4	Oslo	1003.9	NE	6	-	1.8	0.2	1003.3	NNE	8	8	1.7	0.8
5	Reykjavik	1000.0	ENE	2	8	0.6	-1.9	1004.6	S	2	5	-0.3	-1.3
6	Moscow	1008.5	SSE	2	8	6.3	5.7	1011.3	SSE	4	8	3.8	2.8
7	Kiev	1001.3	SSE	4	8	6.4	5.7	1004.0	ENE	4	7	6.9	5.8
8	Warsaw	1004.3	WNW	12	8	5.3	4.6	1008.7	W	12	8	5.7	4.2
9	Berlin	1010.7	W	8	-	6.8	4.6	1010.1	SW	8	-	7.9	3.4
10	De Bilt	1012.8	SSW	8	6	6.5	4.7	1004.7	W	12	8	9.8	7.3
11	Dublin	1003.4	SE	4	7	5.6	4.8	1004.4	WNW	12	8	6.4	5.1
12	Cork	1002.9	WSW	10	5	7.4	6.9	1005.9	WNW	10	1	8.9	6.2
13	Sofia	998.9	W	12	7	5.1	0.1	1006.3	W	8	8	5.1	0.4
14	Belgrade	1005.0	NW	6	8	6.5	5.1	1012.4	NW	6	8	7.3	4.2
15	Budapest	1004.9	NW	14	-	7.4	2.5	1011.5	NW	14	-	9.1	2.7
16	Prague	1014.1	N	4	-	4.7	1.6	1013.4	W	6	5	6.8	1.5
17	Munich	1019.9	W	10	8	4.9	2.9	1014.3	S	6	8	6.7	-0.3
18	Strasbourg	1020.7	S	7	8	6.8	4.5	1013.9	SSW	8	8	8.0	7.4
19	Paris	1016.5	SSW	9	8	8.2	5.8	1015.9	WSW	16	3	12.8	6.2
20	Jersey	1010.3	S	14	8	10.4	10.4	1015.3	WSW	18	8	11.5	9.4
21	Milan	1015.5	NW	11	-	12.5	-2.9	1016.6	N	1	-	12.8	3.2
22	Marseille	1022.8	NW	13	-	8.2	2.8	1022.3	NNE	5	-	12.7	5.8
23	Bordeaux	1022.5	SW	7	8	12.7	10.4	1024.8	WSW	12	8	13.8	13.2
24	Rome	1014.5	NNE	4	-	8.4	5.4	1018.5	NNW	2	-	14.5	3.7
25	Ajaccio	1020.3	NNE	7	-	8.0	4.8	1021.2	ENE	2	8	15.4	6.4
26	Barcelona	1025.1	N	6	1	9.4	5.8	1025.9	N	8	1	16.2	7.3
27	Majorca	1026.1	E	4	0	8.9	7.7	1026.6	S	6	1	17.7	12.6
28	Madrid	1031.2	N	3	4	4.9	3.7	1030.4	NNW	2	5	10.3	6.0
29	Lisbon	1027.4	-	-	-	11.5	11.4	1026.1	-	-	-	14.0	10.2
30	Athens	998.9	N	3	-	12.5	5.7	1004.2	NNW	8	5	14.4	1.6
31	Malta	-	-	-	-	-	-	-	-	-	-	-	-
32	Gibraltar	1027.0	E	6	0	14.5	11.8	1027.4	E	14	4	17.9	9.7

Daily Weather Summary for Tuesday 24 December 2019

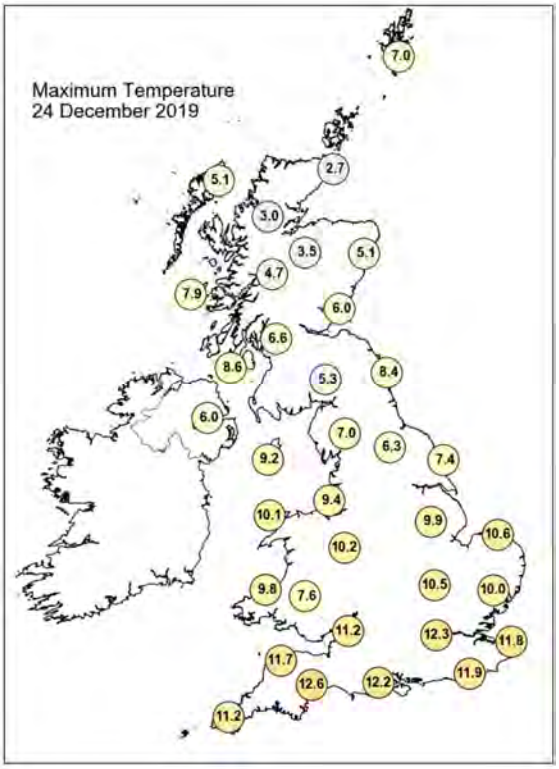

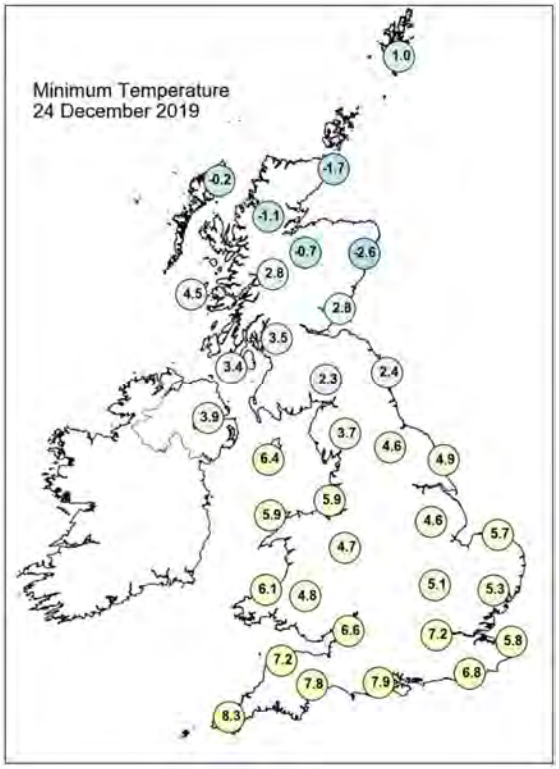

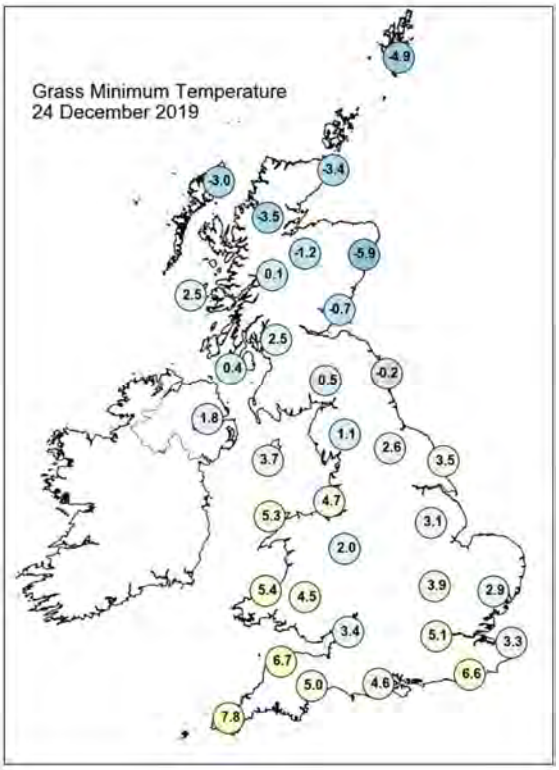

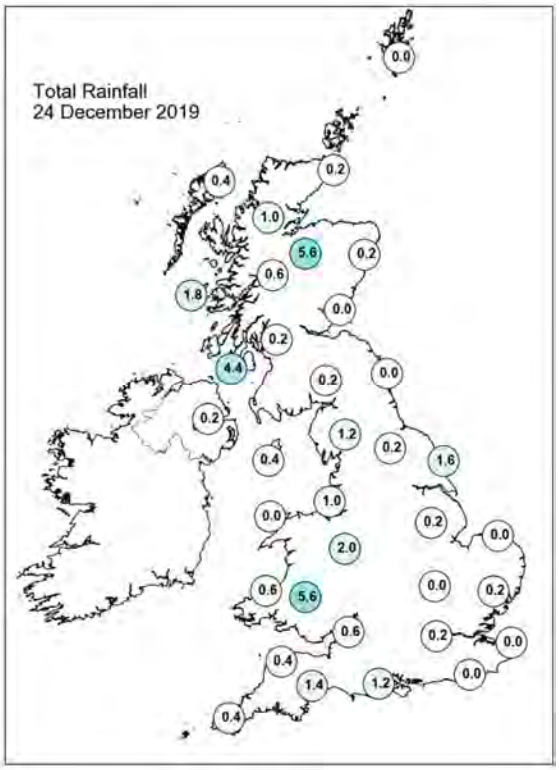

Daily Weather Summary for Tuesday 24 December 2019

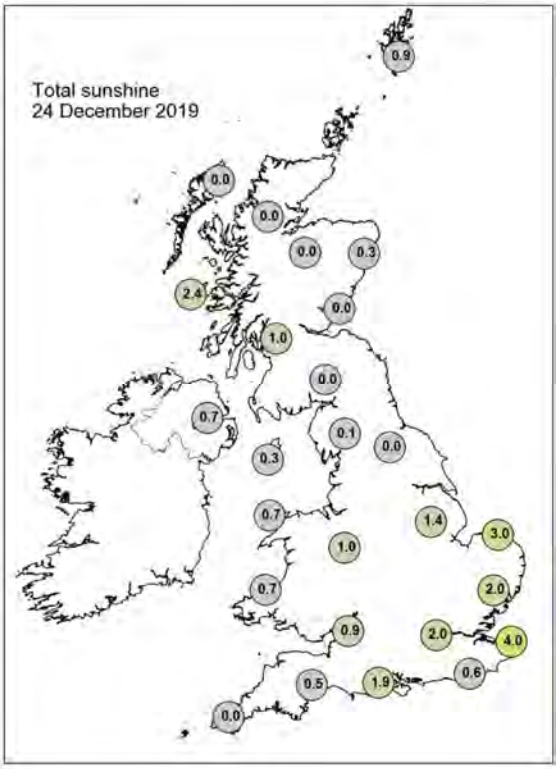

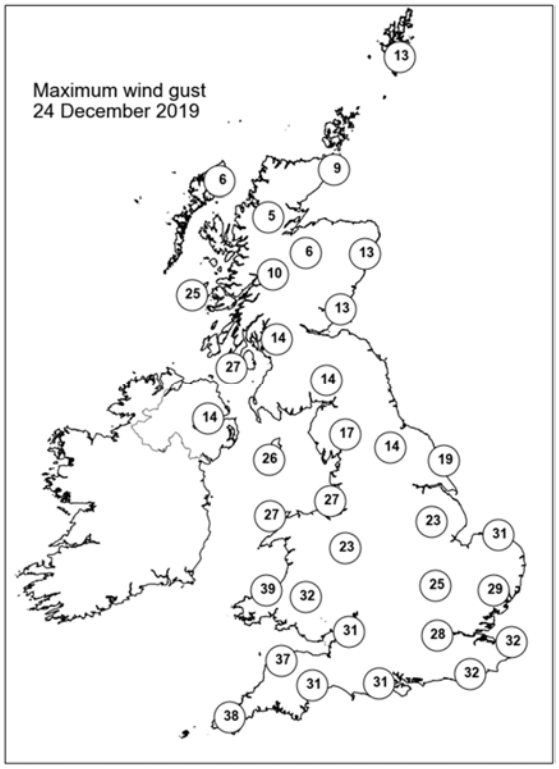

None of the selected stations observed a day of sleet or snow falling or non-zero snow depth at 0900 UTC.

Daily Weather Summary for Wednesday 25 December 2019

This day's summary created 01/01/2020 02:00

Summary of the UK Weather for Wednesday 25 December 2019

Although there was a good period of clear skies overnight, some sparse showers and a breeze kept some areas warmer than expected. Majority of the showers were over Northern Ireland and Scotland, with less pushing into the midlands and Wales. Fog began to form in the small hours and showers cleared towards dawn. After a frosty start in most parts, it was a bright day across the UK with sunny spells throughout. Some cloud started to build over northern England, Scotland and parts of Wales during the afternoon. A few showers crept in over the far north of Scotland, though elsewhere stayed dry and cloudy. During the evening, rain started to move into Northern Ireland, turning heavy at times

Daily Extremes

Highest Maximum	**12.2°C** Gosport, Fleetlands (Hampshire, 1mAMSL)
Lowest Maximum	**2.3°C** Cassley (Sutherland, 99mAMSL)
Highest Minimum	**6.6°C** Scilly: St Marys Airport (Isles Of Scilly, 31mAMSL)
Lowest Minimum	**-8.1°C** Kinbrace, Hatchery (Sutherland, 103mAMSL)
Lowest Grass Minimum	**-10.0°C** Kinbrace, Hatchery (Sutherland, 103mAMSL)
Most Rainfall	**17.8mm** Trassey Slievenaman (Down, 220mAMSL)
Most Sunshine	**7.3hr** East Malling (Kent, 33mAMSL)
Highest Gust	**39Kt 45mph** Scilly: St Marys Airport (Isles Of Scilly, 31mAMSL)
Highest Gust (mountain)	**32Kt 37mph** Cairngorm Summit (Inverness-shire, 1237mAMSL) also Great Dun Fell No 2 (Cumbria, 847mAMSL)
Greatest Snow Depth at 0900 UTC	No non-zero values

mAMSL refers to station elevation in metres above mean sea level

Daily Weather Summary for Wednesday 25 December 2019

North Atlantic and Europe analysis charts and satellite images at 0000 UTC

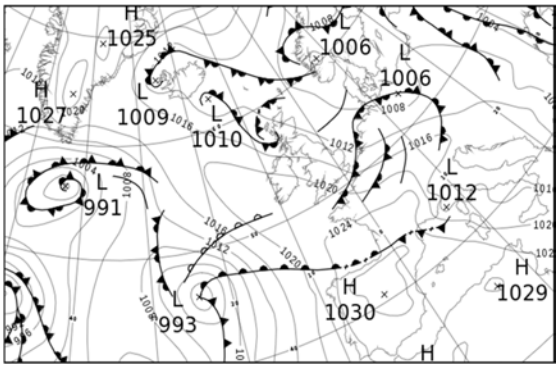



North Atlantic and Europe analysis charts and satellite images at 1200 UTC

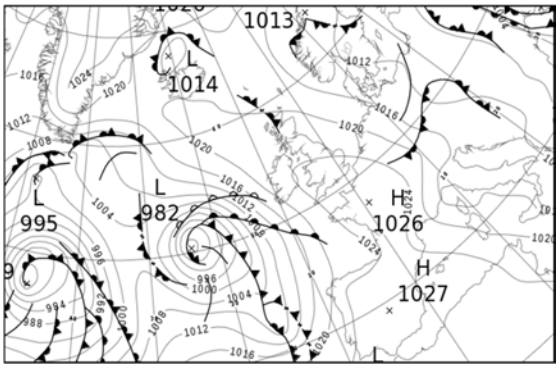



All satellite imagery copyright Met Office and EUMETSAT (European Organisation for the Exploitation of Meteorological Satellites). These show infra-red images from the geostationary MSG satellite. The rainfall rates are derived from both rain-radar and satellite data.

Daily Weather Summary for Wednesday 25 December 2019

UK satellite and rain-radar precipitation rates at (L) 0000 and (R) 1200 UTC



UK wind speed and direction at (L) 0000 and (R) 1200 UTC

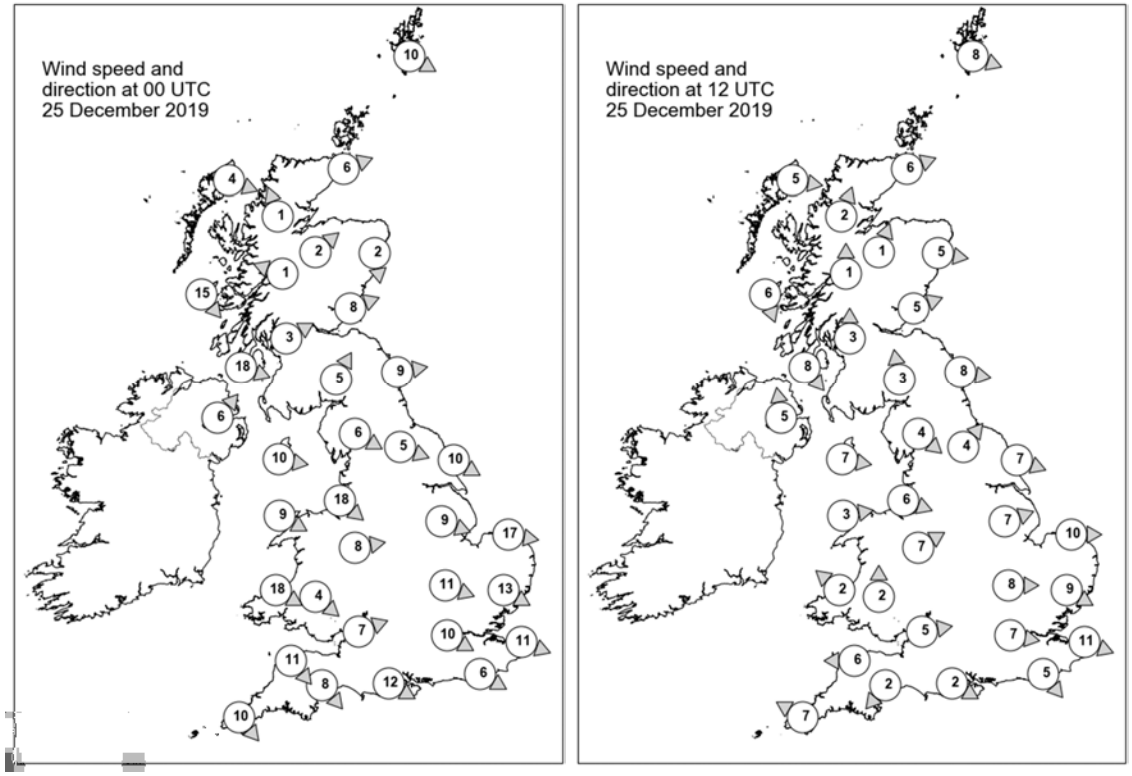

Daily Weather Summary for Wednesday 25 December 2019

Selected UK readings at (L) 0000 and (R) 1200 UTC

STATIONS		0000 UTC						1200 UTC					
NO	SITE	PRESS	WDIR	WSPD	CLOUD	TEMP	TDEW	PRESS	WDIR	WSPD	CLOUD	TEMP	TDEW
1	Lerwick	1009.1	WNW	10	6	5.1	3.5	1017.9	WNW	8	7	5.3	4.3
2	Wick	1011.0	WSW	6	7	1.8	0.7	1020.2	WSW	6	5	3.3	2.6
3	Stornoway	1012.0	WNW	4	8	3.4	3.4	1021.1	W	5	0	4.6	4.5
4	Loch Glascarnoch	1013.0	SSE	1	7	0.5	0.3	1021.8	SSW	2	7	4.0	3.8
5	Aviemore	1012.6	SW	2	4	1.9	1.7	1022.2	SSW	1	1	2.1	1.9
6	Dyce	1011.7	N	2	2	3.2	2.0	1021.1	W	5	2	6.1	2.6
7	Tulloch Bridge	1013.8	ESE	1	8	0.5	0.5	1023.2	S	1	8	3.8	3.8
8	Tiree	1012.8	NW	15	2	6.9	5.3	1022.5	NNW	6	4	7.9	4.6
9	Leuchars	1012.3	WSW	8	7	3.9	2.7	1021.8	WSW	5	0	4.6	2.8
10	Bishopton	1013.5	WSW	3	7	4.2	3.4	1022.2	S	3	4	7.3	5.2
11	Machrihanish	1014.3	WNW	18	3	8.4	5.6	1022.7	NW	8	7	8.5	6.0
12	Boulmer	1012.5	W	9	7	5.7	3.2	1021.7	W	8	0	6.8	4.4
13	Eskdalemuir	1014.5	SSW	5	7	3.6	3.0	1022.9	S	3	6	5.5	3.6
14	Aldergrove	1017.0	SW	6	0	2.9	2.2	1024.0	S	5	0	3.3	2.2
15	Shap	1015.0	WNW	6	8	5.0	3.1	1023.1	NW	4	8	6.5	3.3
16	Leeming	1014.1	WNW	5	2	3.4	1.4	1023.0	SW	4	7	5.7	4.2
17	Ronaldsway	1016.7	W	10	1	7.0	4.5	1023.7	W	7	6	7.8	5.9
18	Bridlington	1012.4	WNW	10	8	5.7	4.5	1022.1	WNW	7	0	8.2	4.4
19	Crosby	1016.3	NW	18	1	7.5	5.4	1024.0	WNW	6	7	7.5	6.3
20	Valley	1018.2	WNW	9	1	6.8	4.5	1024.5	W	3	1	8.6	5.9
21	Waddington	1014.4	WNW	9	2	5.3	2.4	1023.9	WSW	7	0	6.3	3.7
22	Shawbury	1017.0	W	8	3	5.0	2.3	1024.8	WSW	7	0	6.8	3.6
23	Weybourne	1012.6	W	17	8	6.8	5.8	1023.5	W	10	0	6.9	4.4
24	Bedford	1015.6	WNW	11	4	6.1	3.8	1024.9	W	8	0	6.4	3.2
25	Aberporth	1019.9	WNW	18	8	7.3	4.4	1024.8	SE	2	7	7.7	4.4
26	Sennybridge	1019.5	NW	4	7	5.0	2.9	1025.3	S	2	0	6.9	3.6
27	Wattisham	1014.1	WNW	13	6	6.1	4.4	1024.2	WNW	9	0	6.6	4.0
28	Almondsbury	1019.0	WSW	7	7	7.2	3.7	1025.7	W	5	0	6.8	4.6
29	Heathrow	1016.7	WNW	10	7	8.8	4.4	1025.5	W	7	0	7.1	3.0
30	Manston	1014.7	WNW	11	8	8.4	6.9	1024.6	WNW	11	0	7.0	4.4
31	Chivenor	1020.6	NW	11	1	7.3	3.6	1025.4	E	6	0	6.0	4.2
32	Exeter	1020.3	NW	8	8	7.7	3.4	1025.5	NE	2	0	6.6	4.8
33	Herstmonceux	1015.7	WNW	6	8	9.5	6.8	1025.2	NW	5	0	7.3	3.9
34	Hurn	1019.1	WNW	12	7	8.0	4.9	1025.7	WNW	2	0	7.8	4.7
35	Camborne	1022.0	NW	10	2	8.1	4.0	1024.5	ESE	7	7	8.7	5.6

Daily Weather Summary for Wednesday 25 December 2019

Selected European readings at (L) 0000 and (R) 1200 UTC

STATIONS		0000 UTC						1200 UTC					
NO	SITE	PRESS	WDIR	WSPD	CLOUD	TEMP	TDEW	PRESS	WDIR	WSPD	CLOUD	TEMP	TDEW
1	Murmansk	1010.2	SSW	2	8	-5.6	-6.7	1014.6	S	4	8	-5.7	-6.5
2	Helsinki	1005.7	N	6	8	1.6	1.6	1008.5	NW	8	8	0.9	0.9
3	Stockholm	1006.5	-	0	-	3.2	3.0	1010.7	N	2	-	3.4	3.4
4	Oslo	1006.3	NNE	2	-	0.4	-0.4	1012.1	-	0	7	1.1	0.2
5	Reykjavik	-	-	-	5	-	-	1019.7	SSW	4	7	0.5	-3.5
6	Moscow	1011.6	SSE	2	9	0.3	0.3	1012.0	S	2	8	0.6	-0.2
7	Kiev	1004.1	SE	4	8	5.5	5.0	1004.5	ESE	2	8	4.9	4.4
8	Warsaw	1009.0	WSW	6	8	4.4	3.5	1010.7	WNW	4	7	5.1	3.1
9	Berlin	1006.1	W	6	-	6.0	5.5	1014.1	NW	8	-	5.7	4.6
10	De Bilt	1010.6	W	6	8	9.3	7.5	1021.3	NW	8	3	9.2	5.7
11	Dublin	1019.8	W	10	1	2.6	1.5	1024.6	W	4	5	5.4	2.5
12	Cork	1022.8	W	6	1	4.0	1.7	1022.7	ESE	10	8	6.3	4.2
13	Sofia	1010.2	W	10	6	4.3	0.5	1010.3	WNW	10	7	4.6	0.0
14	Belgrade	1012.2	W	2	7	4.9	1.2	1013.1	W	4	8	6.7	4.9
15	Budapest	1011.3	W	6	-	4.9	2.8	1012.0	NW	6	-	8.1	4.9
16	Prague	1009.9	SW	6	-	5.6	4.0	1012.7	WNW	8	7	7.0	4.6
17	Munich	1016.1	W	12	7	6.2	2.3	1017.8	NW	12	8	5.4	3.6
18	Strasbourg	1017.4	SW	9	8	9.2	5.7	1022.1	WNW	14	-	9.8	4.6
19	Paris	1019.2	W	10	8	10.4	7.1	1026.0	NNW	8	6	9.2	2.7
20	Jersey	1020.8	WNW	14	7	9.5	8.2	1025.6	ESE	4	1	10.0	4.3
21	Milan	1014.0	N	1	-	3.8	0.7	1014.9	W	7	0	13.7	0.2
22	Marseille	1022.5	NNE	3	-	9.8	6.3	1021.3	NW	12	-	14.4	5.2
23	Bordeaux	1026.0	SW	6	9	12.2	12.2	1025.0	SE	6	8	10.7	10.2
24	Rome	1016.4	NNE	5	-	6.0	4.5	1016.1	W	3	0	14.7	9.5
25	Ajaccio	1019.4	NE	5	-	10.4	8.8	1018.4	S	4	-	17.0	7.9
26	Barcelona	1025.2	N	10	0	11.2	7.9	1024.0	N	7	1	16.6	9.3
27	Majorca	1026.2	NE	1	2	6.8	6.2	1024.6	SW	7	3	17.0	14.0
28	Madrid	1030.2	NNW	4	1	5.0	4.1	1026.3	SSW	2	1	12.3	7.7
29	Lisbon	1023.4	-	-	-	13.4	11.6	1023.8	-	-	-	16.1	10.8
30	Athens	1008.9	N	4	-	11.0	1.3	1008.2	NNW	11	5	13.4	-1.4
31	Malta	1019.5	NW	15	2	15.0	12.5	-	-	-	-	-	-
32	Gibraltar	1025.5	NE	4	0	13.9	10.6	1025.6	NE	5	5	17.6	9.0

Daily Weather Summary for Wednesday 25 December 2019

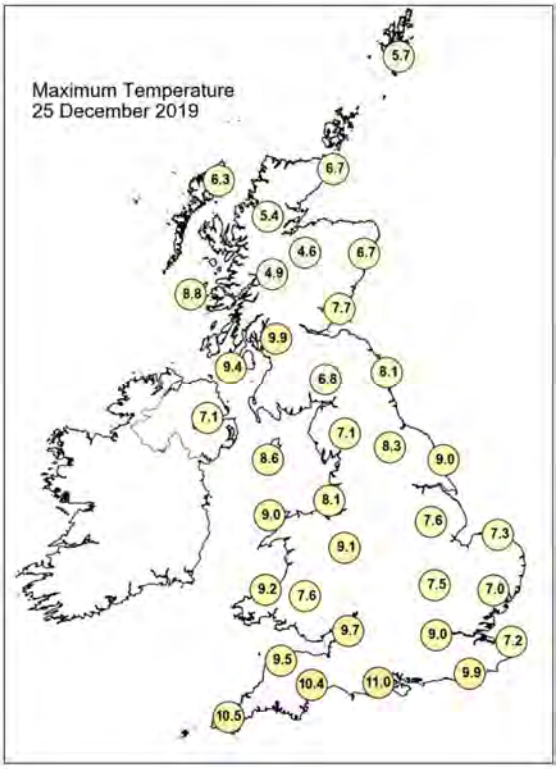

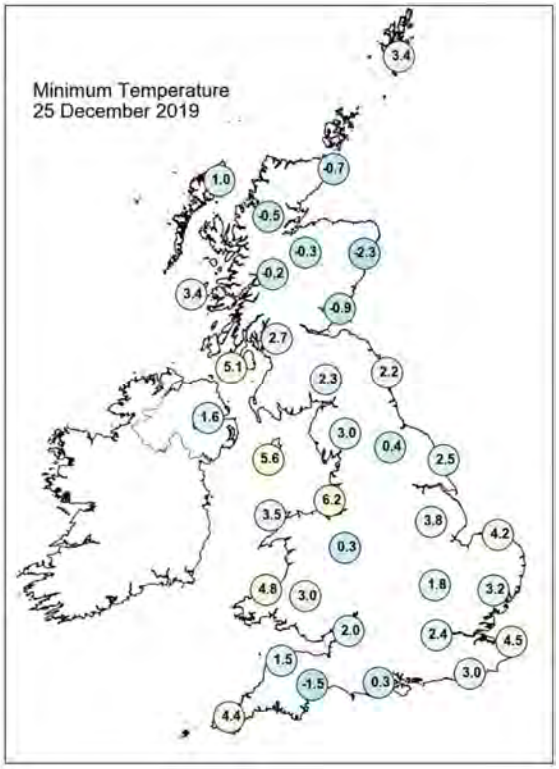

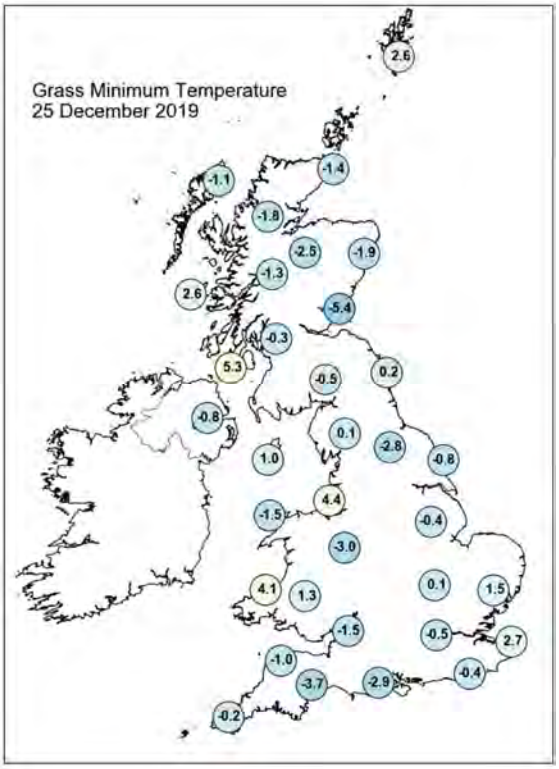

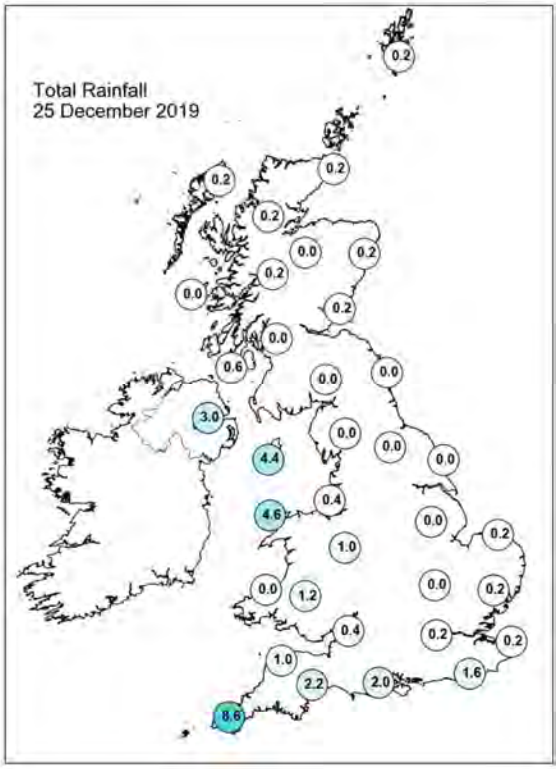

Daily Weather Summary for Wednesday 25 December 2019

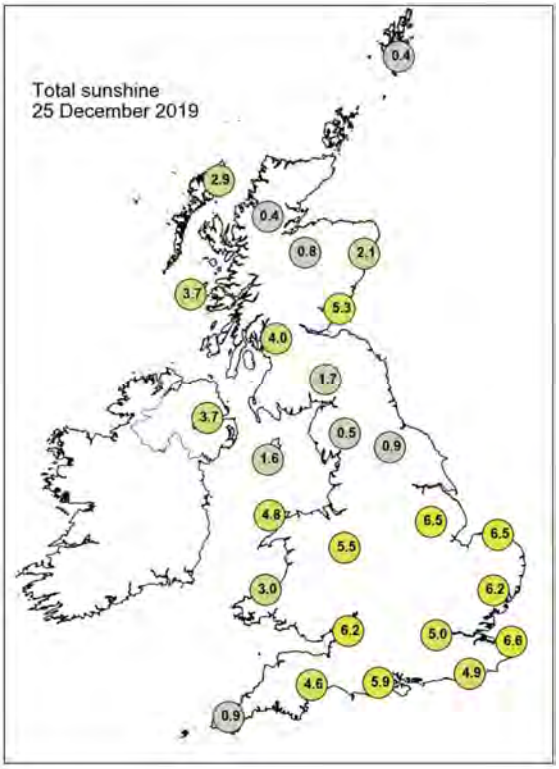

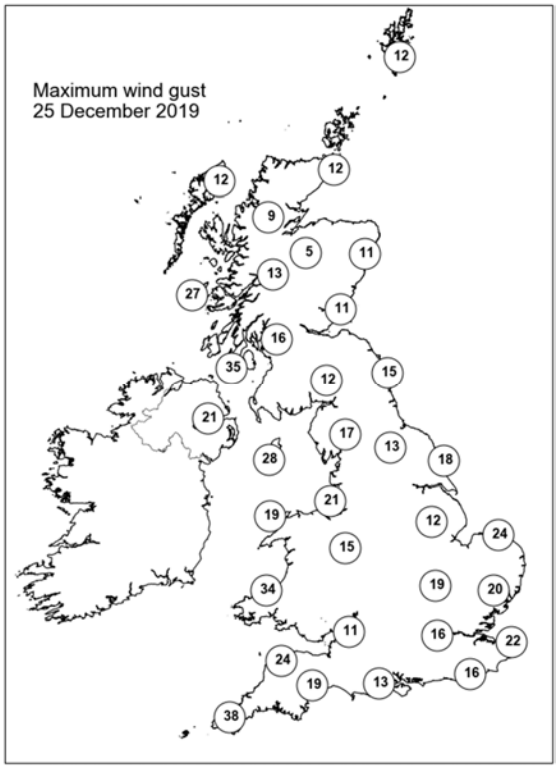

None of the selected stations observed a day of sleet or snow falling or non-zero snow depth at 0900 UTC.

Daily Weather Summary for Thursday 26 December 2019

This day's summary created 02/01/2020 02:00

Summary of the UK Weather for Thursday 26 December 2019

It was dry for a time overnight but cloud soon began to build through the early hours as rain, heavy in places, moved into the west of the country. Eastern areas and many parts of Scotland however stayed dry. Western areas saw strong winds overnight with mist and fog forming in the east. Through the morning, the band of rain, which turned heavy at times, continued to push across the UK reaching eastern parts by the early afternoon. Brighter spells, some sunny, followed for a time, but many of these were short-lived as another band of wet and windy weather pushed into the southwest during the afternoon. Much of Scotland stayed dry and cloudy through the day, though the west saw the worst of the weather with some outbreaks of rain at times. The evening remained overcast with low cloud across the country. Heavy rain persisted in the southwest and in parts of Wales with showers in some eastern parts of England. Elsewhere remained dry.

Daily Extremes

Highest Maximum	**12.7°C** Exeter Airport No 2 (Devon, 27mAMSL)
Lowest Maximum	**3.7°C** Urquhart, Northwood (Ross & Cromarty, 17mAMSL)
Highest Minimum	**8.7°C** Scilly: St Marys Airport (Isles Of Scilly, 31mAMSL)
Lowest Minimum	**-5.0°C** Kinbrace, Hatchery (Sutherland, 103mAMSL)
Lowest Grass Minimum	**-7.8°C** South Newington (Oxfordshire, 105mAMSL)
Most Rainfall	**30.2mm** Holne, Priddons Farm No 2 (Devon, 280mAMSL)
Most Sunshine	**0.9hr** Slapton (Devon, 32mAMSL)
Highest Gust	**58Kt 67mph** Wight: Needles Old Battery (Isle Of Wight, 80mAMSL)
Highest Gust (mountain)	**65Kt 75mph** Cairngorm Summit (Inverness-shire, 1237mAMSL)
Greatest Snow Depth at 0900 UTC	No non-zero values

mAMSL refers to station elevation in metres above mean sea level

Daily Weather Summary for Thursday 26 December 2019

North Atlantic and Europe analysis charts and satellite images at 0000 UTC

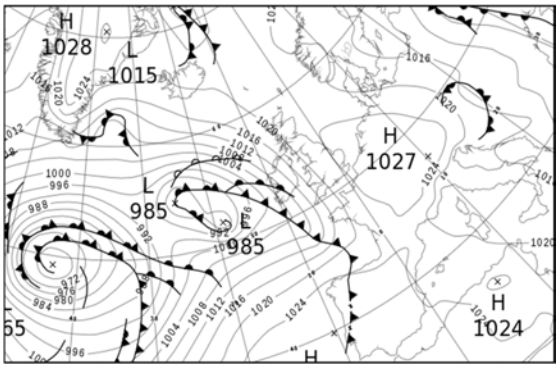



North Atlantic and Europe analysis charts and satellite images at 1200 UTC

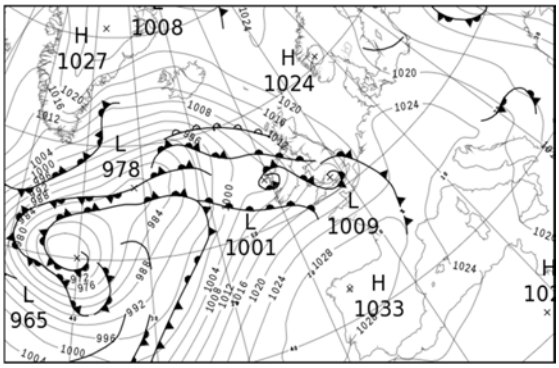



All satellite imagery copyright Met Office and EUMETSAT (European Organisation for the Exploitation of Meteorological Satellites). These show infra-red images from the geostationary MSG satellite. The rainfall rates are derived from both rain-radar and satellite data.

Daily Weather Summary for Thursday 26 December 2019

UK satellite and rain-radar precipitation rates at (L) 0000 and (R) 1200 UTC



UK wind speed and direction at (L) 0000 and (R) 1200 UTC

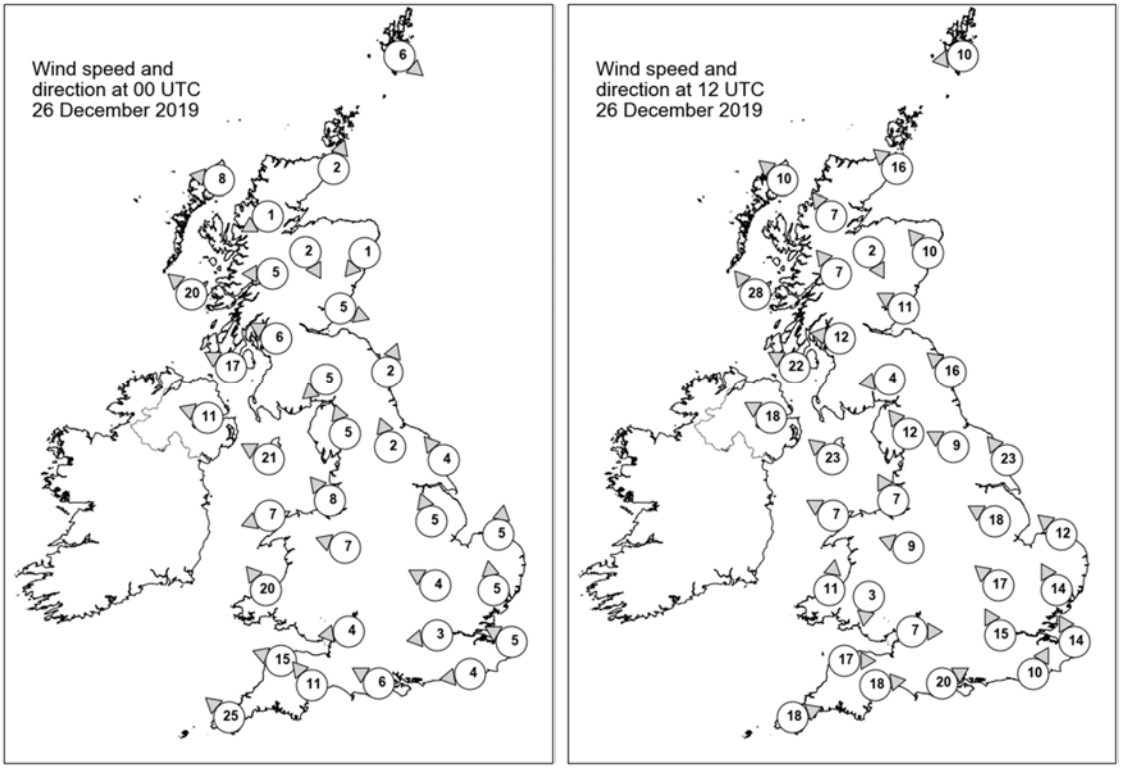

Daily Weather Summary for Thursday 26 December 2019

Selected UK readings at (L) 0000 and (R) 1200 UTC

STATIONS		0000 UTC						1200 UTC					
NO	SITE	PRESS	WDIR	WSPD	CLOUD	TEMP	TDEW	PRESS	WDIR	WSPD	CLOUD	TEMP	TDEW
1	Lerwick	1022.3	NW	6	2	3.8	1.7	1021.3	E	10	7	5.5	1.1
2	Wick	1022.3	SSW	2	8	4.4	4.1	1017.3	SE	16	8	6.8	3.4
3	Stornoway	1019.4	E	8	7	3.7	3.6	1012.4	SE	10	8	6.7	3.3
4	Loch Glascarnoch	1021.9	ENE	1	2	-1.1	-1.4	1015.0	SE	7	0	2.9	0.1
5	Aviemore	1022.4	NNW	2	5	-1.6	-1.9	1015.1	NNW	2	5	1.0	0.8
6	Dyce	1023.2	NE	1	8	2.7	2.0	1017.7	SE	10	8	6.1	4.1
7	Tulloch Bridge	1021.6	E	5	5	3.3	0.6	1015.1	SE	7	8	5.1	0.2
8	Tiree	1018.0	SE	20	7	6.4	4.4	1010.8	SE	28	8	6.4	3.3
9	Leuchars	1022.7	WNW	5	7	0.2	0.2	1016.2	ESE	11	8	6.9	4.2
10	Bishopton	1021.3	ESE	6	8	4.6	3.2	1013.9	E	12	8	5.1	2.4
11	Machrihanish	1018.3	ESE	17	8	6.3	4.6	1011.3	ESE	22	8	5.8	4.1
12	Boulmer	1023.2	SSW	2	8	3.9	2.4	1016.3	SE	16	8	6.9	4.6
13	Eskdalemuir	1022.6	NE	5	8	3.1	2.1	1015.1	E	4	8	4.0	1.7
14	Aldergrove	1017.1	ESE	11	8	6.8	4.6	1009.1	ESE	18	8	6.9	6.1
15	Shap	1022.5	SSE	5	8	2.3	1.4	1014.4	SE	12	8	4.3	2.8
16	Leeming	1023.2	SSE	2	8	4.3	3.1	1015.3	ESE	9	7	5.7	3.5
17	Ronaldsway	1019.2	ESE	21	8	7.6	4.8	1010.9	SE	23	8	7.3	6.3
18	Bridlington	1023.3	SE	4	8	6.8	2.8	1015.9	SE	23	8	7.2	5.0
19	Crosby	1021.1	SE	8	7	5.6	3.2	1012.7	SSE	7	8	5.9	4.9
20	Valley	1018.1	ENE	7	7	4.2	2.1	1010.2	ESE	7	8	8.3	5.6
21	Waddington	1023.9	SSE	5	8	2.7	2.2	1014.4	ESE	18	8	5.5	3.5
22	Shawbury	1021.6	ESE	7	4	3.6	2.3	1012.1	ESE	9	8	5.2	4.5
23	Weybourne	1024.7	S	5	0	0.4	0.3	1016.9	SE	12	8	6.6	3.8
24	Bedford	1023.8	ESE	4	4	0.4	0.4	1012.4	SE	17	8	5.8	5.0
25	Aberporth	1016.6	SE	20	7	5.8	2.3	1011.2	S	11	6	7.7	7.3
26	Sennybridge	1020.2	-	-	8	3.2	1.6	1012.4	N	3	8	4.5	4.4
27	Wattisham	1025.1	S	5	0	2.8	2.6	1016.5	SSE	14	8	5.5	4.8
28	Almondsbury	1021.7	E	4	7	3.1	2.4	1010.2	W	7	7	8.0	7.8
29	Heathrow	1023.6	E	3	4	2.5	1.7	1011.4	SSE	15	8	9.8	8.2
30	Manston	1024.9	ESE	5	1	3.5	2.7	1017.0	SSE	14	7	6.7	5.6
31	Chivenor	1017.4	ESE	15	8	8.0	5.0	1013.4	W	17	7	10.7	8.7
32	Exeter	1018.9	SE	11	8	8.6	5.2	1013.5	W	18	8	11.5	8.0
33	Herstmonceux	1023.9	E	4	4	2.0	2.0	1015.6	SSW	10	7	9.2	8.6
34	Hurn	1022.0	ESE	6	8	7.6	5.5	1012.6	WSW	20	8	10.3	9.2
35	Camborne	1014.0	SE	25	8	9.4	7.1	1015.9	WSW	18	7	10.3	9.0

Daily Weather Summary for Thursday 26 December 2019

Selected European readings at (L) 0000 and (R) 1200 UTC

STATIONS		0000 UTC						1200 UTC					
NO	SITE	PRESS	WDIR	WSPD	CLOUD	TEMP	TDEW	PRESS	WDIR	WSPD	CLOUD	TEMP	TDEW
1	Murmansk	1018.3	N	4	8	-6.8	-8.5	1020.4	SSW	4	6	-5.5	-6.6
2	Helsinki	1012.2	WNW	8	8	0.4	0.4	1014.8	NW	6	8	0.0	0.0
3	Stockholm	1015.6	NNE	4	-	1.3	0.6	1019.7	NNW	6	-	0.5	-0.4
4	Oslo	1018.7	E	2	-	-2.7	-2.9	1022.6	-	0	6	-1.0	-1.6
5	Reykjavik	1018.7	E	3	8	-2.4	-5.2	1010.8	ENE	11	8	3.6	-3.3
6	Moscow	1012.0	ESE	2	8	0.2	-0.4	1011.7	E	2	8	-0.2	-0.5
7	Kiev	1005.9	-	0	8	4.7	4.2	1006.9	NNW	6	8	4.8	3.9
8	Warsaw	1015.7	WNW	8	7	3.6	2.6	1018.1	W	12	7	3.7	2.1
9	Berlin	1021.6	W	6	-	4.2	2.9	1023.0	W	8	-	5.9	4.1
10	De Bilt	1025.6	WSW	2	8	6.9	5.2	1022.8	SSE	6	8	6.3	5.0
11	Dublin	1015.1	SE	17	7	7.0	3.5	1008.8	SSE	6	7	7.9	7.6
12	Cork	1007.6	SE	25	7	8.8	7.9	1009.3	SW	14	6	9.6	8.7
13	Sofia	1014.2	W	4	8	3.4	1.7	1016.6	W	6	8	3.5	1.5
14	Belgrade	1015.6	WNW	4	8	6.5	5.1	1021.0	WNW	4	8	4.6	3.8
15	Budapest	1015.0	NW	12	-	5.9	2.7	1021.2	WNW	10	-	7.4	1.3
16	Prague	1022.5	WNW	6	-	4.4	1.9	1024.8	W	6	7	5.2	0.3
17	Munich	1027.1	W	4	8	3.1	1.6	1025.6	ENE	4	0	4.6	0.0
18	Strasbourg	1026.7	E	1	-	4.5	3.3	1025.7	SW	5	7	4.1	3.5
19	Paris	1025.4	ESE	4	6	3.2	1.2	1022.6	SW	8	3	7.9	4.5
20	Jersey	1020.5	SE	20	8	7.5	5.2	1019.3	WSW	19	8	11.2	9.1
21	Milan	1019.3	N	2	0	2.0	-1.1	1023.0	SW	4	0	10.3	2.4
22	Marseille	1019.9	NW	11	-	9.0	3.6	1023.9	W	3	-	11.1	5.2
23	Bordeaux	1021.3	ESE	5	7	8.7	8.1	1029.9	W	10	7	14.0	8.6
24	Rome	1016.7	NE	2	-	4.8	4.8	1021.3	E	3	0	14.4	7.6
25	Ajaccio	1018.0	NE	8	-	7.0	4.5	1021.4	W	4	-	15.4	8.8
26	Barcelona	1021.8	N	8	0	10.7	7.8	1024.8	NNE	4	5	16.2	10.3
27	Majorca	1022.6	N	2	1	7.4	7.0	1023.3	NW	9	6	21.2	7.8
28	Madrid	1028.0	NNW	3	6	6.2	5.3	1028.7	WSW	1	4	11.7	8.2
29	Lisbon	1027.0	-	-	-	15.2	11.6	1028.5	-	-	-	14.5	9.3
30	Athens	1010.7	NNW	6	-	9.3	3.0	1013.3	N	10	5	12.4	2.6
31	Malta	1017.6	NW	14	1	14.6	12.8	1019.0	N	6	2	17.0	12.8
32	Gibraltar	1024.7	W	6	0	12.9	10.4	1024.9	ENE	6	7	16.1	12.4

Daily Weather Summary for Thursday 26 December 2019

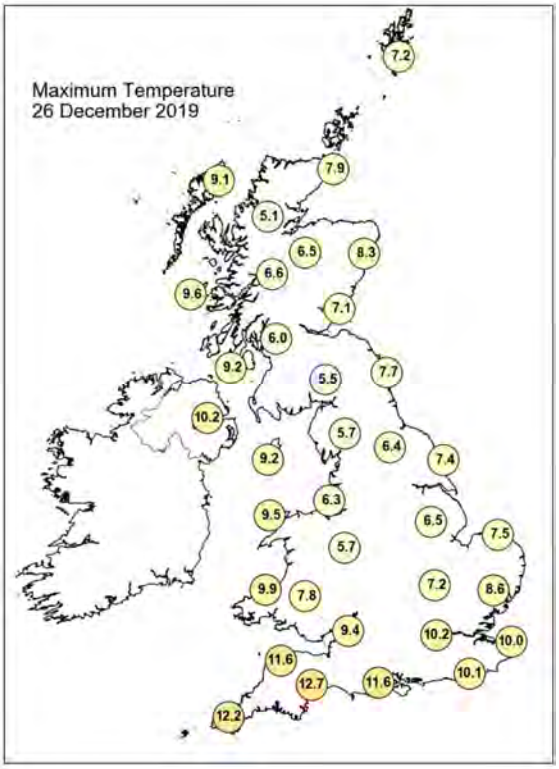

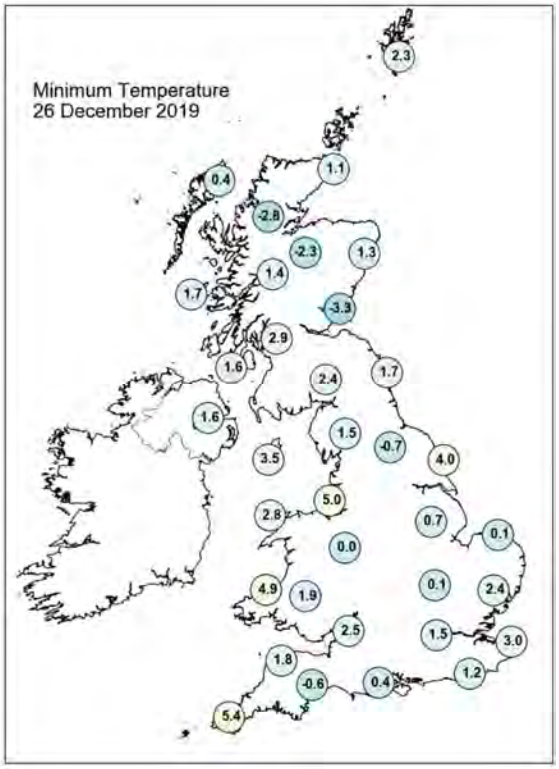

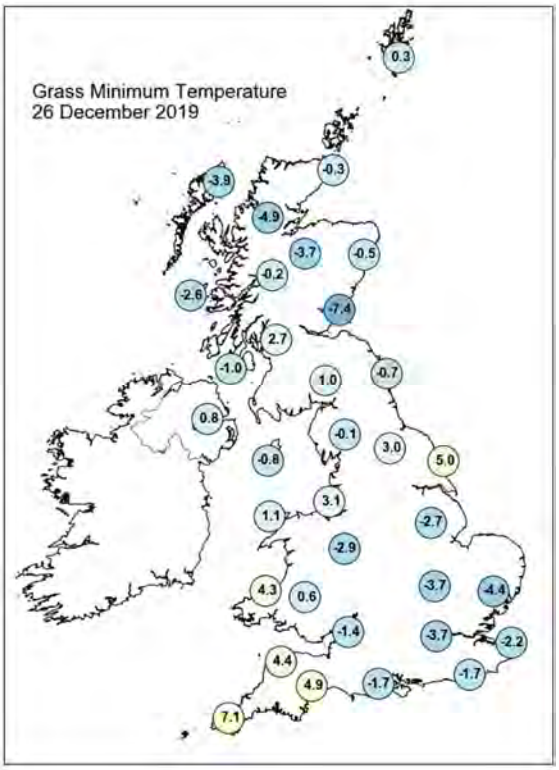

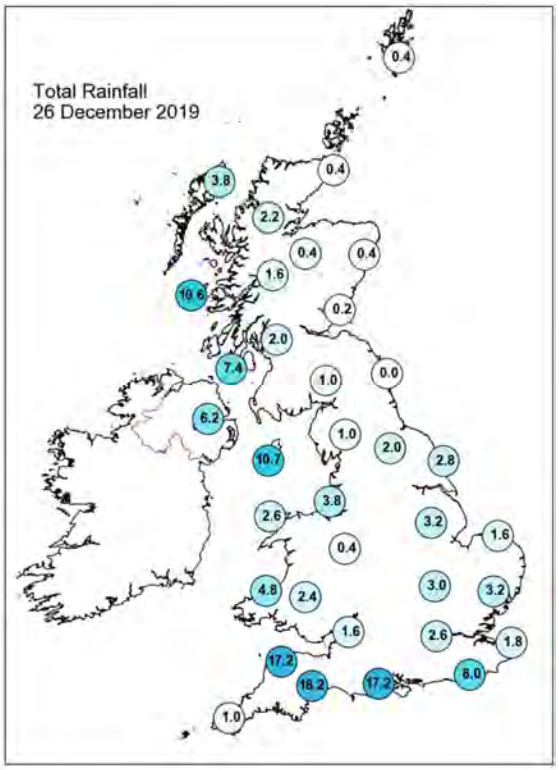

Daily Weather Summary for Thursday 26 December 2019

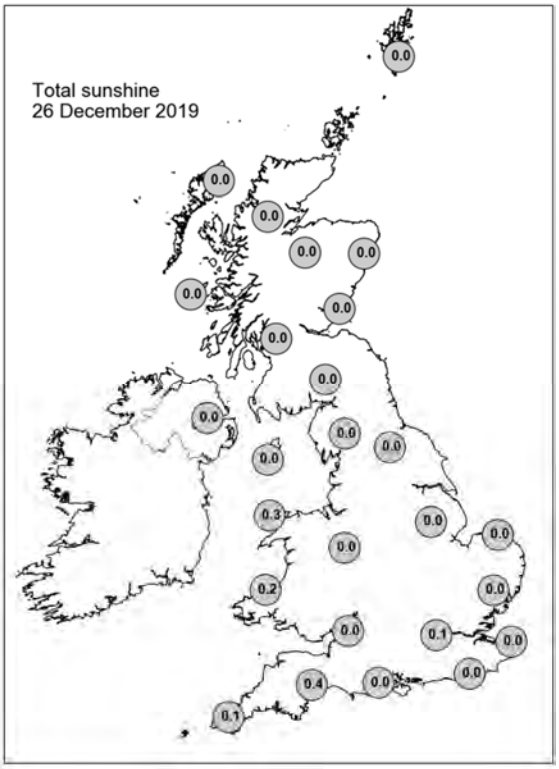

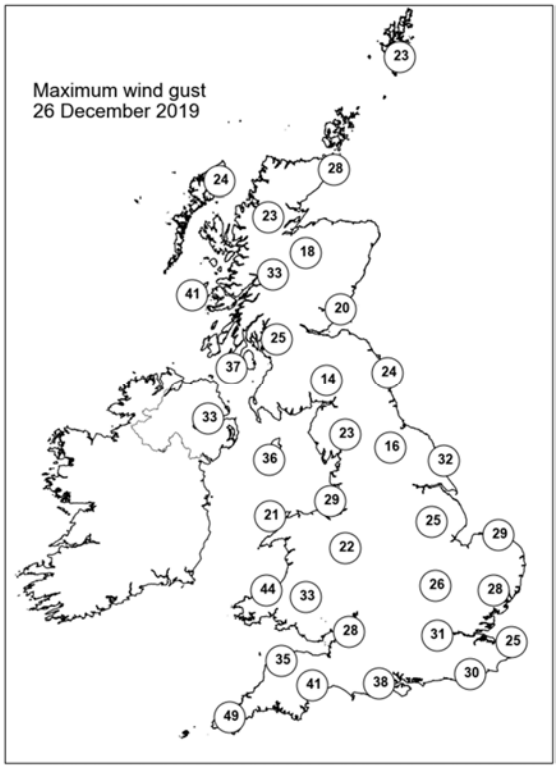

None of the selected stations observed a day of sleet or snow falling or non-zero snow depth at 0900 UTC.

Daily Weather Summary for Friday 27 December 2019

This day's summary created 03/01/2020 02:00

Summary of the UK Weather for Friday 27 December 2019

Overnight rain cleared southwestern parts where it became largely dry, although some rain did linger around parts of Wales. Elsewhere in the northwest a band of rain, heavy in places, moved across Northern Ireland and into Scotland. It was rather overcast with thick cloud and mist and fog patches forming for parts of southern England and Wales, northern areas had some clearer spells through the night. Throughout the morning, the rain continued across Scotland and parts of northern England, with the heaviest downpours in the west. By early afternoon, the rain had cleared to the east, leaving a few light showers. Further rain pushed in from the west across Scotland during nightfall. The rest of the UK remained dry and cloudy throughout the day, with a few localised mist and fog patches at times.

Daily Extremes

Highest Maximum	**14.0°C** Achfary (Sutherland, 46mAMSL)
Lowest Maximum	**6.3°C** Fylingdales (North Yorkshire, 262mAMSL)
Highest Minimum	**10.7°C** Scilly: St Marys Airport (Isles Of Scilly, 31mAMSL)
Lowest Minimum	**-1.3°C** Aviemore (Inverness-shire, 228mAMSL)
Lowest Grass Minimum	**-4.1°C** Urquhart, Northwood (Ross & Cromarty, 17mAMSL)
Most Rainfall	**17.2mm** Achnagart (Ross & Cromarty, 15mAMSL)
Most Sunshine	**1.2hr** East Malling (Kent, 33mAMSL) also Herstmonceux, West End (East Sussex, 52mAMSL)
Highest Gust	**50Kt 58mph** Fair Isle (Shetland, 57mAMSL)
Highest Gust (mountain)	**65Kt 75mph** Cairngorm Summit (Inverness-shire, 1237mAMSL)
Greatest Snow Depth at 0900 UTC	No non-zero values

mAMSL refers to station elevation in metres above mean sea level

Daily Weather Summary for Friday 27 December 2019

North Atlantic and Europe analysis charts and satellite images at 0000 UTC

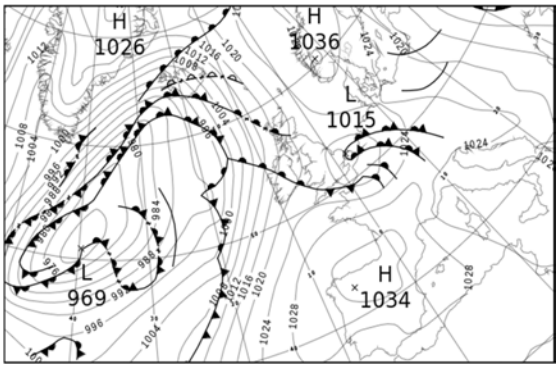



North Atlantic and Europe analysis charts and satellite images at 1200 UTC

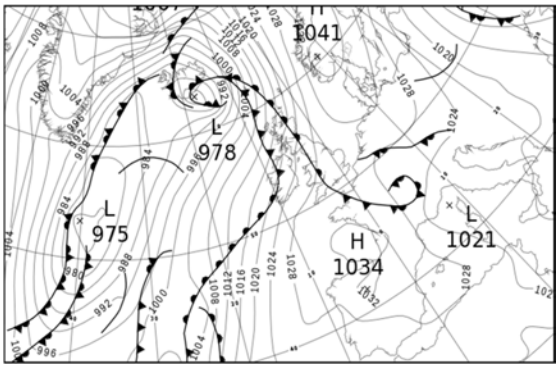

All satellite imagery copyright Met Office and EUMETSAT (European Organisation for the Exploitation of Meteorological Satellites). These show infra-red images from the geostationary MSG satellite. The rainfall rates are derived from both rain-radar and satellite data.

Daily Weather Summary for Friday 27 December 2019

UK satellite and rain-radar precipitation rates at (L) 0000 and (R) 1200 UTC



UK wind speed and direction at (L) 0000 and (R) 1200 UTC

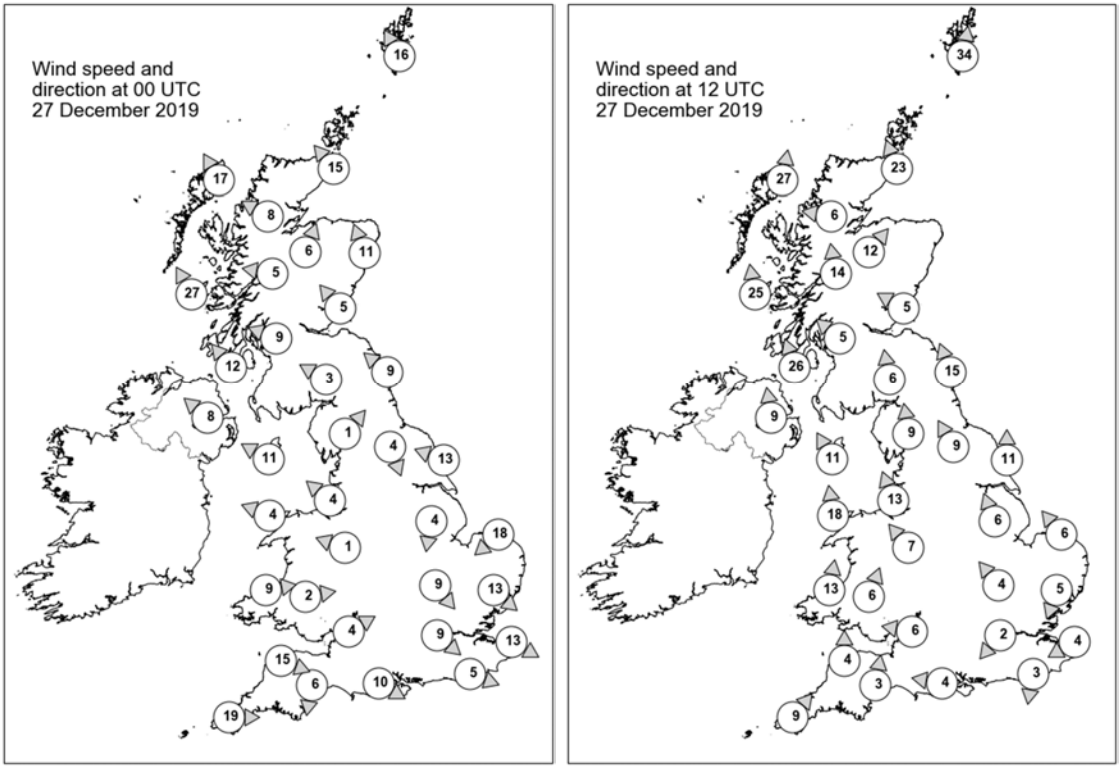

Daily Weather Summary for Friday 27 December 2019

Selected UK readings at (L) 0000 and (R) 1200 UTC

STATIONS		0000 UTC						1200 UTC					
NO	SITE	PRESS	WDIR	WSPD	CLOUD	TEMP	TDEW	PRESS	WDIR	WSPD	CLOUD	TEMP	TDEW
1	Lerwick	1022.5	SSE	16	3	6.0	3.4	1020.3	S	34	8	7.4	3.2
2	Wick	1019.5	SE	15	8	7.4	5.0	1018.0	SSE	23	7	7.0	5.9
3	Stornoway	1015.4	SSE	17	7	7.8	3.9	1012.6	S	27	8	10.3	9.6
4	Loch Glascarnoch	1018.5	ESE	8	1	2.5	0.7	1017.8	E	6	7	6.7	5.2
5	Aviemore	1018.7	SSW	6	1	5.6	0.8	1019.2	SW	12	4	7.5	4.5
6	Dyce	1021.3	SSE	11	8	7.0	5.4	1023.3	-	-	7	6.7	5.8
7	Tulloch Bridge	1019.5	E	5	8	5.8	2.2	1020.7	S	14	8	7.1	5.4
8	Tiree	1015.5	SSE	27	8	7.8	5.6	1017.1	S	25	8	10.3	9.7
9	Leuchars	1021.1	SE	5	8	7.0	5.3	1023.8	ESE	5	8	7.0	6.2
10	Bishopton	1020.0	ESE	9	7	5.9	3.9	1023.2	SE	5	8	6.8	6.6
11	Machrihanish	1018.1	SE	12	7	7.3	6.1	1021.1	SSE	26	8	10.0	10.0
12	Boulmer	1021.6	SE	9	8	7.6	5.4	1026.6	SSE	15	8	6.9	5.7
13	Eskdalemuir	1021.3	ESE	3	8	5.3	3.6	1025.4	S	6	8	5.7	5.4
14	Aldergrove	1017.9	SE	8	8	8.2	7.5	1021.9	S	9	8	10.9	9.9
15	Shap	1021.2	SW	1	7	2.0	1.5	1027.0	S	9	8	6.2	5.1
16	Leeming	1021.3	NNW	4	8	5.6	5.2	1028.3	SSE	9	8	6.4	5.1
17	Ronaldsway	1019.8	ESE	11	8	8.0	7.6	1024.8	SSE	11	8	10.4	10.3
18	Bridlington	1020.3	ESE	13	8	7.1	5.8	1029.1	S	11	8	7.2	5.8
19	Crosby	1020.6	SE	4	8	5.9	5.5	1026.7	SSE	13	6	7.2	5.7
20	Valley	1019.9	ESE	4	7	7.1	6.6	1025.4	S	18	8	9.7	9.4
21	Waddington	1019.9	N	4	8	6.5	6.2	1029.4	SSE	6	8	6.6	5.5
22	Shawbury	1020.9	ESE	1	9	4.8	4.6	1028.2	SE	7	8	6.4	5.9
23	Weybourne	1018.0	NE	18	8	7.1	6.4	1030.4	SE	6	8	8.2	5.1
24	Bedford	1019.2	NW	9	8	5.8	5.3	1029.6	SE	4	8	6.5	5.4
25	Aberporth	1020.9	W	9	7	8.6	8.5	1026.4	S	13	7	10.7	10.4
26	Sennybridge	1021.1	W	2	8	7.0	7.0	1027.8	SSW	6	8	9.2	9.1
27	Wattisham	1016.1	NW	13	8	6.6	6.6	1029.8	NNE	5	8	7.2	6.8
28	Almondsbury	1020.6	WSW	4	8	8.0	7.8	1029.2	E	6	8	7.4	7.1
29	Heathrow	1019.0	NW	9	7	8.5	6.0	1029.9	NE	2	8	7.7	5.4
30	Manston	1016.4	WNW	13	8	7.6	5.8	1029.4	ENE	4	8	9.2	7.8
31	Chivenor	1021.7	WNW	15	8	11.0	10.5	1028.3	S	4	8	11.6	11.2
32	Exeter	1021.6	N	6	8	9.7	9.0	1028.9	S	3	7	12.2	11.6
33	Herstmonceux	1017.9	WNW	5	6	8.1	7.8	1029.7	N	3	7	8.9	6.4
34	Hurn	1020.5	WNW	10	7	9.4	8.7	1029.9	E	4	8	8.0	7.1
35	Camborne	1023.4	W	19	8	11.6	10.6	1029.0	SW	9	8	11.1	10.7

Daily Weather Summary for Friday 27 December 2019

Selected European readings at (L) 0000 and (R) 1200 UTC

STATIONS		0000 UTC						1200 UTC					
NO	SITE	PRESS	WDIR	WSPD	CLOUD	TEMP	TDEW	PRESS	WDIR	WSPD	CLOUD	TEMP	TDEW
1	Murmansk	1025.3	N	6	7	-2.6	-2.9	1032.5	SSW	2	8	-5.7	-6.6
2	Helsinki	1018.2	N	8	8	-0.7	-0.7	1026.0	N	12	6	-4.8	-6.2
3	Stockholm	1024.4	NW	8	-	-0.2	-1.0	1031.9	NNW	8	-	-0.8	-3.9
4	Oslo	1028.6	-	0	-	-1.9	-2.6	1037.3	ENE	6	2	-4.0	-5.4
5	Reykjavik	-	-	-	8	-	-	984.2	WSW	4	8	4.0	2.8
6	Moscow	1011.1	-	0	8	-0.9	-1.1	1011.4	-	0	8	-0.4	-1.0
7	Kiev	1008.6	NW	6	8	2.3	1.3	1008.9	N	6	8	1.4	-0.2
8	Warsaw	1019.5	W	6	7	2.9	1.9	1022.3	NW	10	7	2.2	0.1
9	Berlin	1023.7	WNW	6	-	4.4	3.4	1029.7	N	10	-	3.3	1.7
10	De Bilt	1018.9	ESE	8	8	5.5	4.7	1030.1	E	8	0	5.8	2.3
11	Dublin	1019.4	SSE	4	8	8.0	7.4	1023.5	SW	10	7	11.7	9.9
12	Cork	1019.9	SW	8	8	10.9	10.6	1024.4	S	10	7	10.4	10.1
13	Sofia	1021.6	W	6	6	2.2	-2.9	1020.2	W	8	6	3.2	-4.7
14	Belgrade	1023.8	W	4	0	2.0	0.9	1022.5	W	4	8	4.3	0.6
15	Budapest	1022.8	W	4	-	2.1	-0.8	1021.4	NW	12	-	6.8	0.0
16	Prague	1025.0	N	4	-	2.8	-1.1	1026.9	NW	6	7	4.2	-3.5
17	Munich	1025.1	S	2	8	3.6	1.1	1025.8	NNE	6	8	4.6	3.2
18	Strasbourg	1023.7	S	8	8	5.4	4.7	1026.4	-	0	8	8.4	7.8
19	Paris	1021.0	WSW	13	7	10.5	9.3	1029.2	NNW	8	8	9.0	6.6
20	Jersey	1023.5	W	19	8	11.3	10.8	1030.4	NW	8	8	11.2	11.1
21	Milan	1023.2	-	0	0	1.3	0.8	1022.1	-	0	0	8.5	2.0
22	Marseille	1026.3	NNW	12	-	10.3	4.6	1024.4	WNW	14	-	13.8	7.3
23	Bordeaux	1032.0	SSW	3	7	6.3	5.7	1032.0	W	6	-	13.3	9.4
24	Rome	1022.2	E	5	-	5.9	5.2	1020.8	E	5	6	13.1	7.0
25	Ajaccio	1022.7	NNE	7	-	7.9	6.0	1021.2	SW	2	-	14.8	8.9
26	Barcelona	1029.1	N	10	2	10.1	7.2	1028.4	N	8	4	14.0	6.8
27	Majorca	1029.7	NNE	2	6	7.1	6.4	1028.6	WSW	9	4	16.5	11.5
28	Madrid	1032.2	NNW	4	5	4.6	2.6	1031.2	WNW	3	1	9.2	2.2
29	Lisbon	1027.4	-	-	-	13.3	9.8	1026.8	-	-	-	14.1	9.1
30	Athens	1018.4	N	3	-	8.0	3.3	1017.9	NNW	4	3	12.8	0.6
31	Malta	-	-	-	-	-	-	1020.0	NNW	11	4	16.3	11.5
32	Gibraltar	1026.6	ENE	9	8	13.7	13.4	1028.0	E	21	7	16.7	13.0

Daily Weather Summary for Friday 27 December 2019

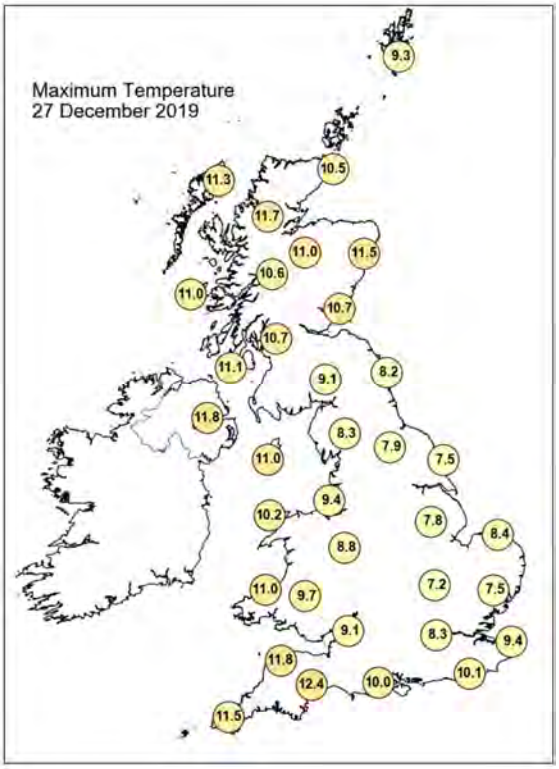

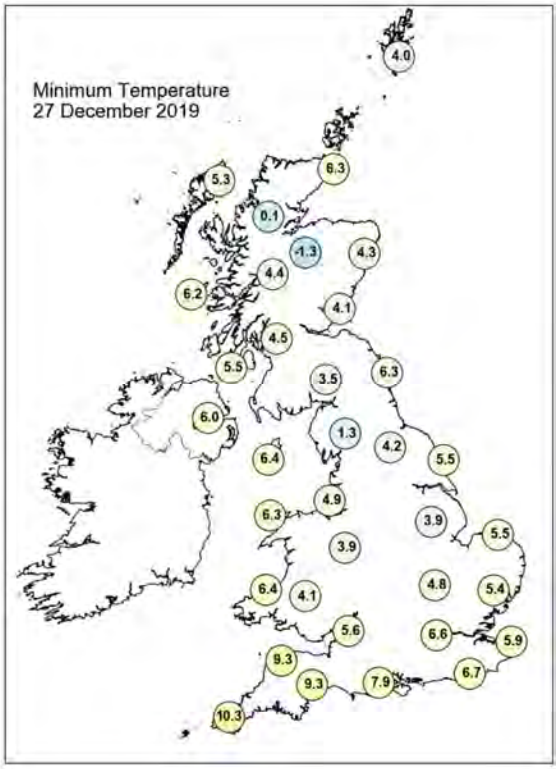

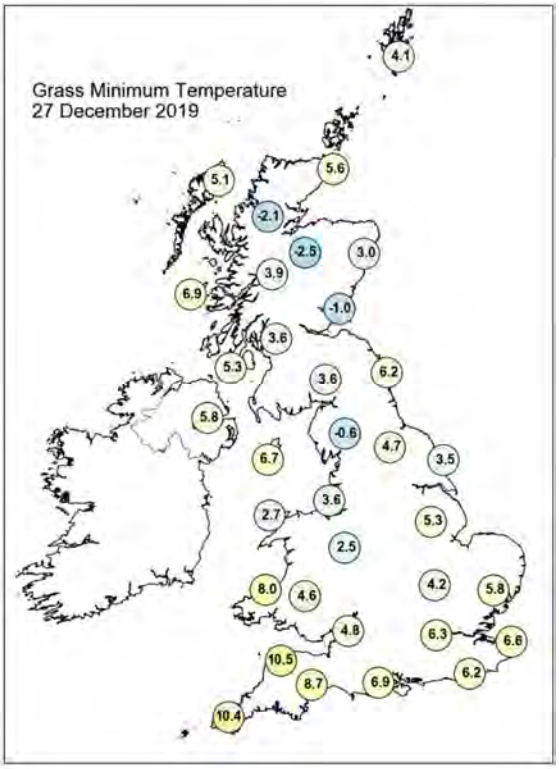

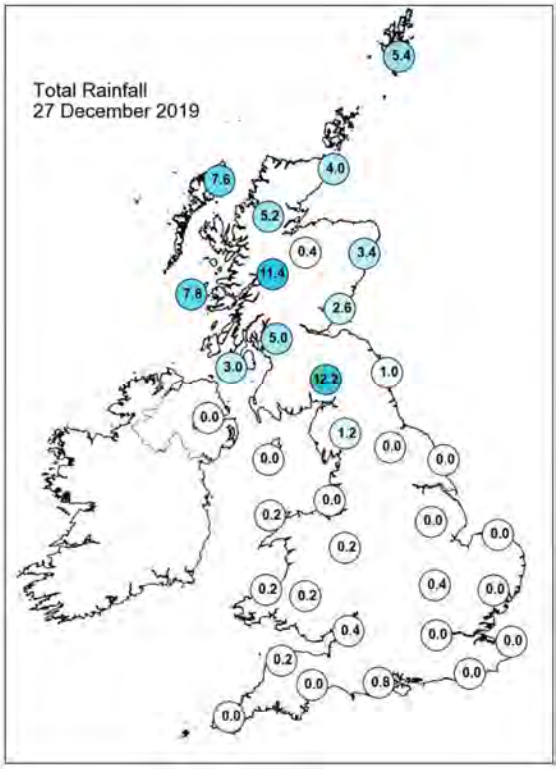

Daily Weather Summary for Friday 27 December 2019

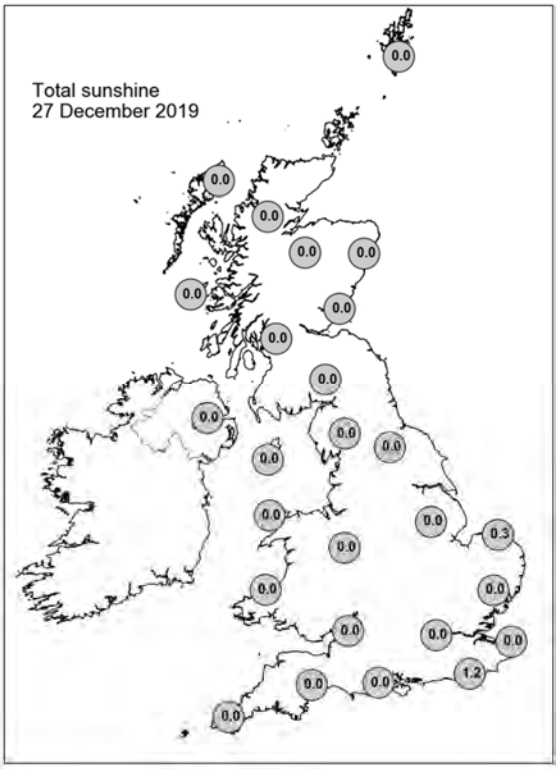

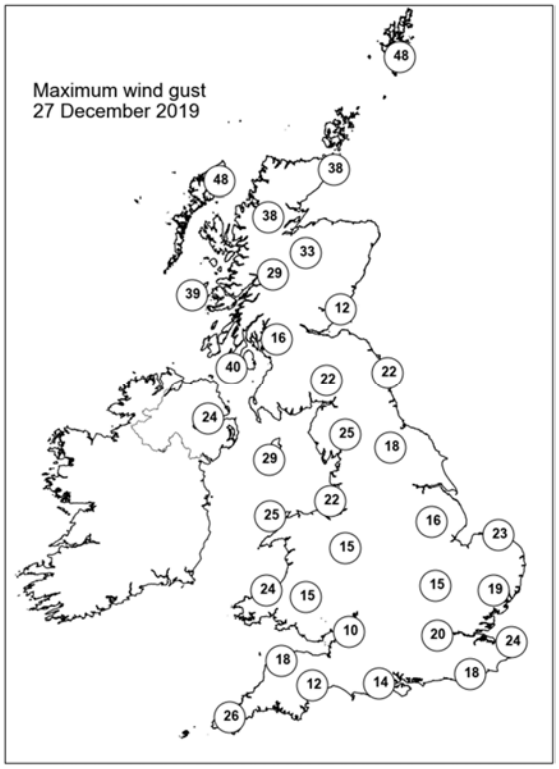

None of the selected stations observed a day of sleet or snow falling or non-zero snow depth at 0900 UTC.

Daily Weather Summary for Saturday 28 December 2019

This day's summary created 04/01/2020 02:00

Summary of the UK Weather for Saturday 28 December 2019

Some heavy rain moved northeastwards across northern Scotland overnight, mostly clearing through the small hours. The rest of the UK remained dry, although plenty of cloud cover kept things rather mild. Patchy fog formed along the east of the midlands and the south. The dry weather continued towards dawn, excluding a shower or two in the north east of England and the remaining rain over Scotland. It was dry and overcast day across much of England, Wales and Northern Ireland, with mild air being drawn in from the southwest on a stiff breeze. Across the far north of Northern Ireland and western Scotland, an area of persistent rain was falling, continuing until the evening in eastern Scotland, with some heavy pulses over high ground. The early part of the night was much of the same, with the blanket of cloud over much of the UK, keeping temperatures widely above normal.

Daily Extremes

Highest Maximum	**18.7°C** Achfary (Sutherland, 46mAMSL)
Lowest Maximum	**6.9°C** Middleton, Hillside (Derbyshire, 295mAMSL) also Fylingdales (North Yorkshire, 262mAMSL)
Highest Minimum	**10.4°C** Colwyn Bay (Clwyd, 36mAMSL)
Lowest Minimum	**1.2°C** Ringmer, Bishops Lane (East Sussex, 23mAMSL)
Lowest Grass Minimum	**-1.9°C** Writtle (Essex, 32mAMSL)
Most Rainfall	**35.8mm** Achnagart (Ross & Cromarty, 15mAMSL)
Most Sunshine	**1.2hr** Colwyn Bay (Clwyd, 36mAMSL)
Highest Gust	**50Kt 58mph** Drumalbin (Lanarkshire, 245mAMSL)
Highest Gust (mountain)	**94Kt 108mph** Cairngorm Summit (Inverness-shire, 1237mAMSL)
Greatest Snow Depth at 0900 UTC	No non-zero values

mAMSL refers to station elevation in metres above mean sea level

Daily Weather Summary for Saturday 28 December 2019

North Atlantic and Europe analysis charts and satellite images at 0000 UTC

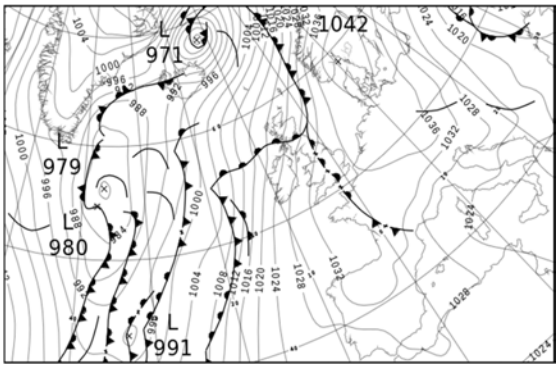



North Atlantic and Europe analysis charts and satellite images at 1200 UTC

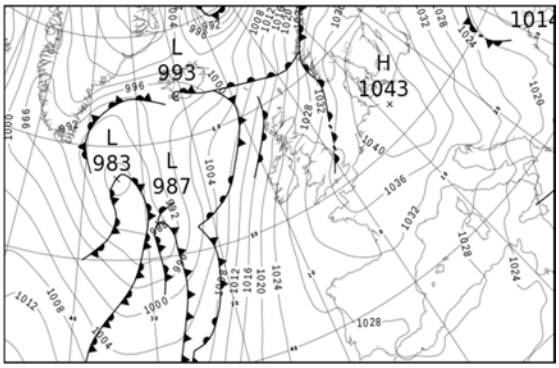



All satellite imagery copyright Met Office and EUMETSAT (European Organisation for the Exploitation of Meteorological Satellites). These show infra-red images from the geostationary MSG satellite. The rainfall rates are derived from both rain-radar and satellite data.

Daily Weather Summary for Saturday 28 December 2019

UK satellite and rain-radar precipitation rates at (L) 0000 and (R) 1200 UTC



UK wind speed and direction at (L) 0000 and (R) 1200 UTC

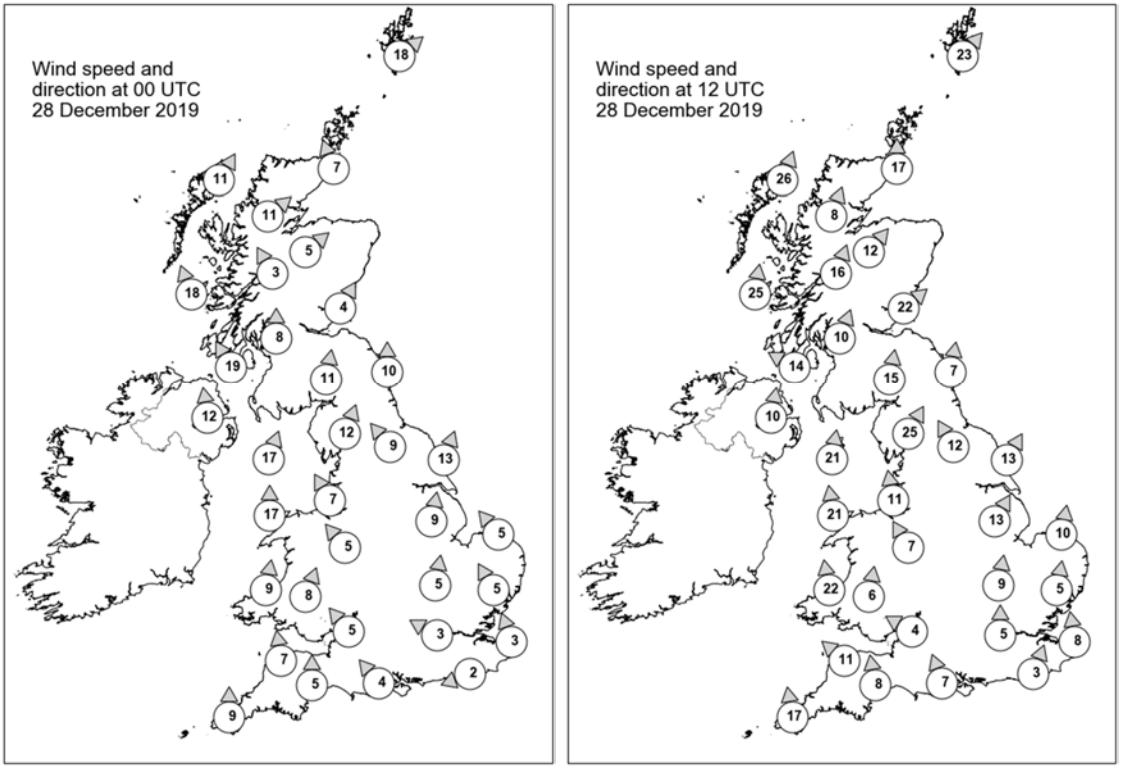

Daily Weather Summary for Saturday 28 December 2019

Selected UK readings at (L) 0000 and (R) 1200 UTC

STATIONS		0000 UTC						1200 UTC					
NO	SITE	PRESS	WDIR	WSPD	CLOUD	TEMP	TDEW	PRESS	WDIR	WSPD	CLOUD	TEMP	TDEW
1	Lerwick	1022.0	SW	18	8	8.7	7.2	1018.5	SW	23	8	9.4	7.5
2	Wick	1023.0	SSE	7	8	8.9	7.2	1018.8	S	17	8	10.2	6.7
3	Stornoway	1020.3	SSW	11	8	10.7	9.6	1016.9	SSW	26	8	9.6	9.1
4	Loch Glascarnoch	1023.0	SW	11	8	9.6	6.3	1019.1	SSW	8	7	10.4	8.2
5	Aviemore	1024.0	SW	5	8	9.2	6.9	1021.2	SW	12	5	9.5	6.4
6	Dyce	1026.1	-	-	8	8.4	7.6	1023.3	-	-	8	10.1	6.5
7	Tulloch Bridge	1025.2	SSE	3	7	8.6	7.9	1023.4	SSW	16	8	9.0	7.2
8	Tiree	1021.3	SSE	18	8	10.3	10.0	1020.6	S	25	8	9.4	8.7
9	Leuchars	1026.6	SSW	4	8	9.3	8.1	1026.1	SW	22	7	10.4	7.2
10	Bishopton	1026.0	S	8	8	9.5	9.2	1026.6	SSW	10	8	9.6	8.2
11	Machrihanish	1024.2	SSE	19	8	10.7	10.4	1025.5	ESE	14	8	9.7	9.4
12	Boulmer	1029.7	S	10	8	7.8	7.1	1028.5	S	7	7	8.7	7.4
13	Eskdalemuir	1029.1	S	11	8	8.8	8.6	1029.6	S	15	8	8.1	6.8
14	Aldergrove	1025.0	S	12	7	11.3	9.9	1024.8	S	10	8	10.2	7.0
15	Shap	1031.0	SSW	12	8	7.3	7.3	1030.4	SSW	25	0	7.9	6.4
16	Leeming	1032.1	SE	9	8	6.6	6.0	1031.9	SSE	12	8	8.6	7.2
17	Ronaldsway	1028.8	SSW	17	8	10.7	10.1	1028.8	S	21	8	10.6	9.3
18	Bridlington	1032.6	SSW	13	8	6.9	6.0	1032.7	SSW	13	8	8.8	7.3
19	Crosby	1031.1	SSE	7	6	8.3	7.7	1032.5	S	11	3	9.0	6.7
20	Valley	1030.0	S	17	8	9.9	9.7	1030.8	S	21	0	10.1	7.4
21	Waddington	1034.1	S	9	8	6.0	5.6	1034.7	SSW	13	8	8.8	7.2
22	Shawbury	1032.3	SE	5	8	7.7	7.5	1033.8	SSE	7	1	8.5	7.2
23	Weybourne	1035.0	SE	5	1	5.7	4.8	1036.4	S	10	7	8.5	6.8
24	Bedford	1034.6	S	5	8	6.6	6.6	1036.1	S	9	8	9.0	7.9
25	Aberporth	1031.6	S	9	8	9.8	9.7	1031.5	S	22	8	9.3	8.0
26	Sennybridge	1032.8	SSW	8	8	8.8	8.8	1033.9	S	6	7	8.7	6.1
27	Wattisham	1035.4	SSE	5	0	5.8	5.6	1037.5	S	5	8	7.5	7.0
28	Almondsbury	1033.8	SE	5	8	8.7	8.4	1035.4	ESE	4	7	10.1	8.4
29	Heathrow	1035.4	ESE	3	8	7.0	6.8	1037.2	S	5	8	9.1	7.2
30	Manston	1035.3	SSE	3	8	7.8	6.6	1037.7	S	8	8	8.7	6.2
31	Chivenor	1033.3	S	7	7	9.5	8.2	1034.2	SE	11	3	10.7	8.8
32	Exeter	1033.6	S	5	4	9.8	8.6	1035.0	S	8	8	11.2	8.6
33	Herstmonceux	1035.4	ENE	2	8	4.5	4.5	1037.3	SSW	3	8	8.2	8.1
34	Hurn	1034.7	SE	4	8	9.2	9.1	1036.5	SSE	7	8	9.9	8.0
35	Camborne	1033.0	S	9	8	9.8	9.4	1033.5	S	17	8	10.9	8.8

Daily Weather Summary for Saturday 28 December 2019

Selected European readings at (L) 0000 and (R) 1200 UTC

STATIONS		0000 UTC						1200 UTC					
NO	SITE	PRESS	WDIR	WSPD	CLOUD	TEMP	TDEW	PRESS	WDIR	WSPD	CLOUD	TEMP	TDEW
1	Murmansk	1033.0	SSW	12	2	-8.8	-9.7	1020.5	SSW	21	7	-5.0	-8.2
2	Helsinki	1035.5	NNE	16	8	-3.5	-6.0	1038.5	NE	6	0	-4.9	-6.9
3	Stockholm	1039.3	WNW	4	-	-3.0	-4.3	1040.3	WSW	2	-	-2.1	-2.5
4	Oslo	1041.4	S	6	-	-4.2	-4.6	1037.2	SSW	4	9	-1.5	-1.6
5	Reykjavik	-	-	-	6	-	-	993.6	E	2	8	3.6	2.2
6	Moscow	1017.2	NNE	2	8	-2.9	-4.3	1023.5	NNE	6	8	-0.3	-2.8
7	Kiev	1012.1	N	6	8	0.4	-0.4	1017.3	NNE	6	8	1.5	0.7
8	Warsaw	1027.6	NW	12	7	0.7	-1.2	1033.8	NNW	12	8	0.0	-4.6
9	Berlin	1038.2	N	8	-	1.5	-0.5	1042.3	NW	10	-	2.2	-3.3
10	De Bilt	1037.7	ESE	6	8	0.1	-0.8	1040.3	SSW	4	8	2.2	0.4
11	Dublin	1027.3	SSE	4	7	8.7	8.0	1026.8	SW	6	7	11.9	4.9
12	Cork	1028.4	S	12	8	8.9	8.2	1028.3	S	16	7	9.9	8.6
13	Sofia	1021.4	W	6	6	0.7	-3.4	1021.8	NNW	4	7	1.7	-2.9
14	Belgrade	1024.8	NNW	4	8	3.4	0.9	1027.3	NW	6	8	1.8	0.6
15	Budapest	1026.5	NW	12	-	2.6	-2.1	1029.5	NW	12	-	4.2	-3.3
16	Prague	1035.7	NW	6	-	1.5	-0.7	1040.5	NNW	8	8	0.4	-5.4
17	Munich	1037.0	ENE	4	8	1.7	-1.5	1040.5	NNE	4	7	1.1	-5.1
18	Strasbourg	1036.0	N	6	8	5.3	3.8	1039.3	N	6	-	4.5	1.5
19	Paris	1035.5	NE	2	8	8.5	5.1	1038.0	ESE	5	8	8.0	3.6
20	Jersey	1034.6	ESE	3	8	10.4	10.4	1036.2	SE	13	8	8.3	8.0
21	Milan	1028.0	N	1	0	0.6	0.4	1031.2	SW	2	-	7.8	2.8
22	Marseille	1026.7	SE	4	-	6.0	4.0	1030.1	WSW	3	-	12.5	5.6
23	Bordeaux	1033.9	E	2	8	11.4	8.8	1032.9	ENE	5	-	10.3	5.7
24	Rome	1023.1	ENE	5	-	5.1	4.0	1026.6	NNE	11	2	12.8	-0.4
25	Ajaccio	1024.8	NNE	7	-	6.9	4.9	1028.1	SSE	3	-	15.7	8.7
26	Barcelona	1029.0	N	10	3	6.9	4.2	1030.4	NE	2	1	14.5	7.4
27	Majorca	1029.1	E	3	2	4.6	4.0	1030.2	NE	2	2	16.4	9.3
28	Madrid	1032.7	N	3	0	1.3	-0.6	1029.8	S	1	0	10.5	-2.7
29	Lisbon	1026.9	-	-	-	13.4	8.6	1027.3	-	-	-	15.0	8.8
30	Athens	1016.9	N	1	-	8.7	0.4	1014.6	NNW	8	3	10.8	-2.3
31	Malta	1020.8	NW	6	4	12.8	10.7	1020.0	NE	5	1	15.5	9.1
32	Gibraltar	1027.8	E	19	6	15.3	12.7	1028.8	E	19	7	15.6	12.6

Daily Weather Summary for Saturday 28 December 2019

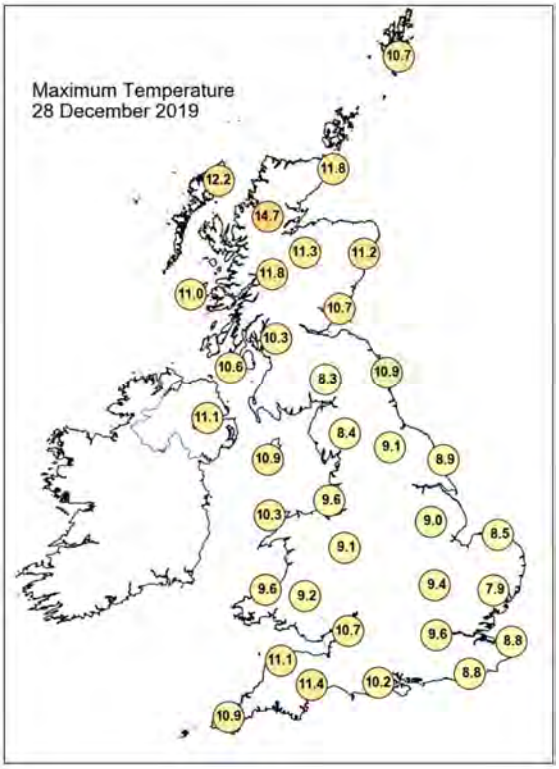

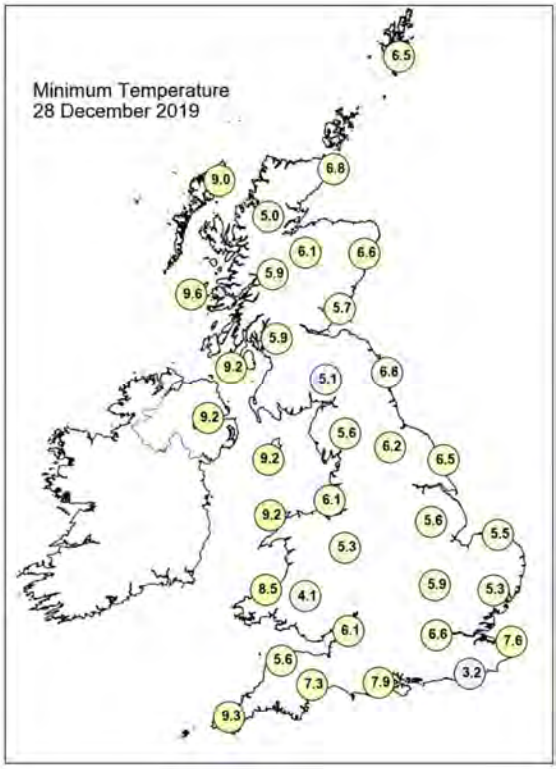

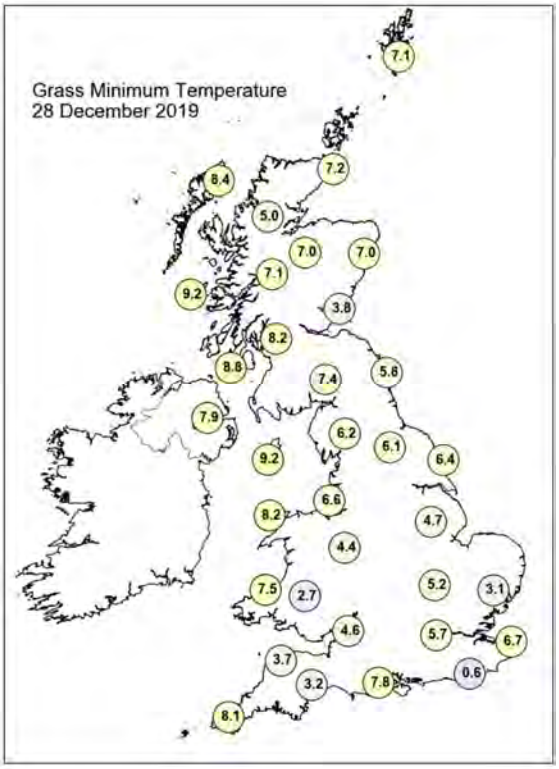

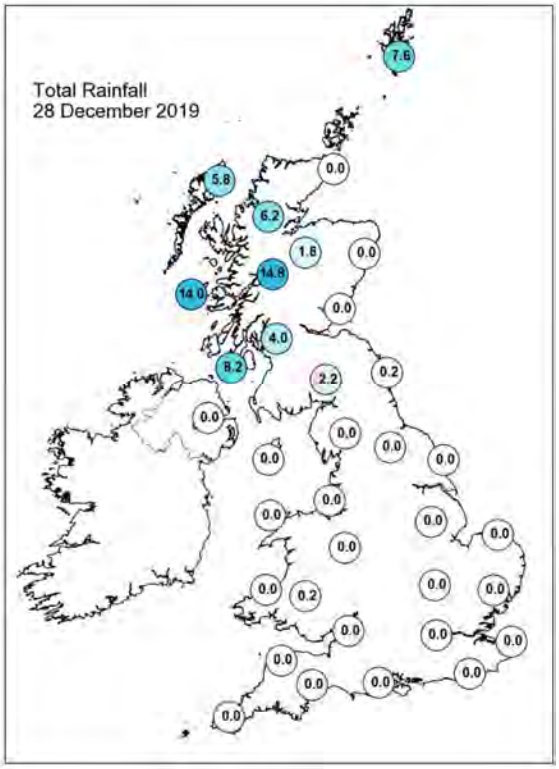

Daily Weather Summary for Saturday 28 December 2019

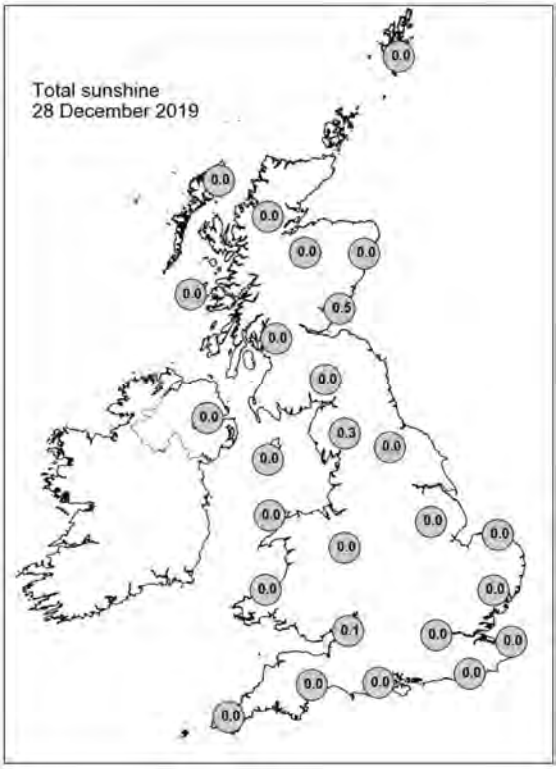

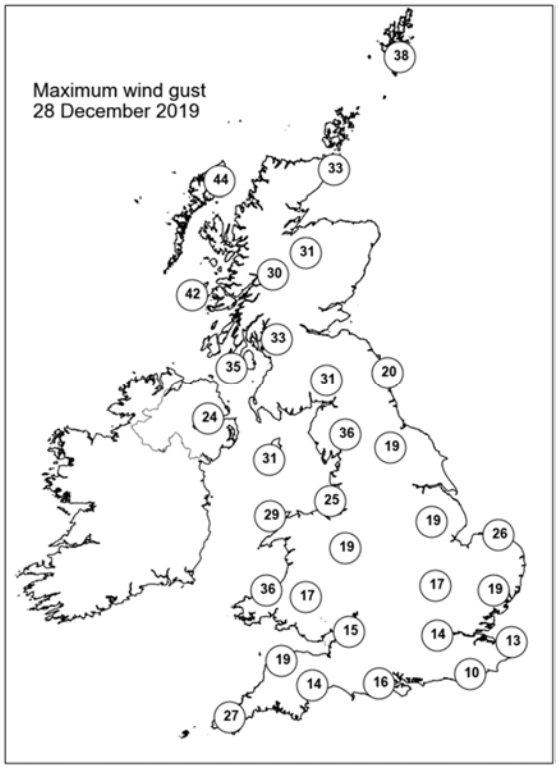

None of the selected stations observed a day of sleet or snow falling or non-zero snow depth at 0900 UTC.

Daily Weather Summary for Sunday 29 December 2019

This day's summary created 07/01/2020 09:49

Summary of the UK Weather for Sunday 29 December 2019

Overnight, it was largely dry and cloudy across much of the UK. There were some clear spells, most of which were in the south, though these were often short-lived. Further north, outbreaks of rain, some of which turned heavy, persisted for much of the night, specifically across northwest Scotland. Some showers also drifted into northwest England as well as the northern coast of Wales. Towards dawn, much of the rain had eased with just a few outbreaks remaining in the far northwest and across some parts of the western coasts. Some very mild temperatures were observed to the east of mountains in Scotland, due to a strong Foehn effect. The morning was predominantly dry everywhere in UK, away from a few showers in western Scotland and East Anglia. Winds were still fairly brisk in the north, though had fallen steady across the south of the UK. The afternoon remained dry, but sunny skies were infrequent, however, some did appear in the south and west for a time. The first part of the night remained dry and overcast for most, but clearer skies in northern England allowed temperatures to drop more so than recently.

Daily Extremes

Highest Maximum	**13.7°C** Tain Range (Ross & Cromarty, 4mAMSL)
Lowest Maximum	**6.2°C** Middleton, Hillside (Derbyshire, 295mAMSL)
Highest Minimum	**11.0°C** Achfary (Sutherland, 46mAMSL)
Lowest Minimum	**2.2°C** Levens Hall (Cumbria, 7mAMSL)
Lowest Grass Minimum	**-1.6°C** Frittenden (Kent, 38mAMSL)
Most Rainfall	**19.1mm** Achfary (Sutherland, 46mAMSL)
Most Sunshine	**6.9hr** North Wyke (Devon, 177mAMSL)
Highest Gust	**58Kt 67mph** Loch Glascarnoch (Ross & Cromarty, 269mAMSL)
Highest Gust (mountain)	**97Kt 112mph** Cairngorm Summit (Inverness-shire, 1237mAMSL)
Greatest Snow Depth at 0900 UTC	No non-zero values

mAMSL refers to station elevation in metres above mean sea level

Daily Weather Summary for Sunday 29 December 2019

North Atlantic and Europe analysis charts and satellite images at 0000 UTC

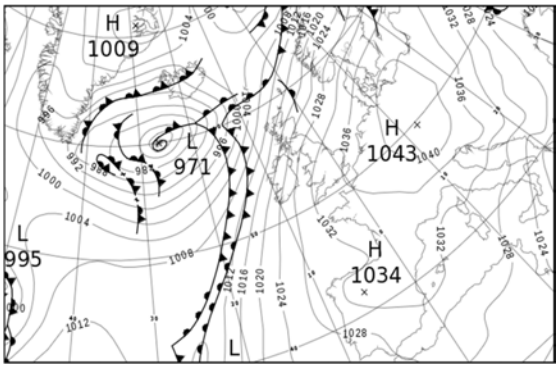



North Atlantic and Europe analysis charts and satellite images at 1200 UTC

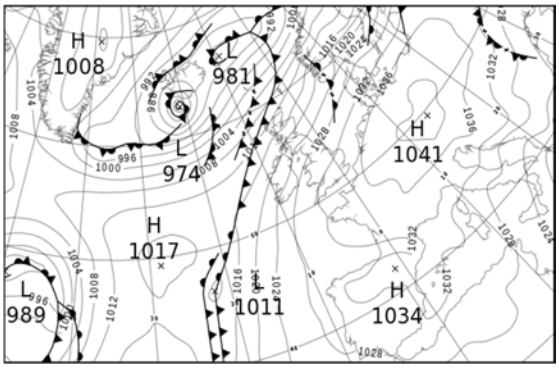



All satellite imagery copyright Met Office and EUMETSAT (European Organisation for the Exploitation of Meteorological Satellites). These show infra-red images from the geostationary MSG satellite. The rainfall rates are derived from both rain-radar and satellite data.

Daily Weather Summary for Sunday 29 December 2019

UK satellite and rain-radar precipitation rates at (L) 0000 and (R) 1200 UTC



UK wind speed and direction at (L) 0000 and (R) 1200 UTC

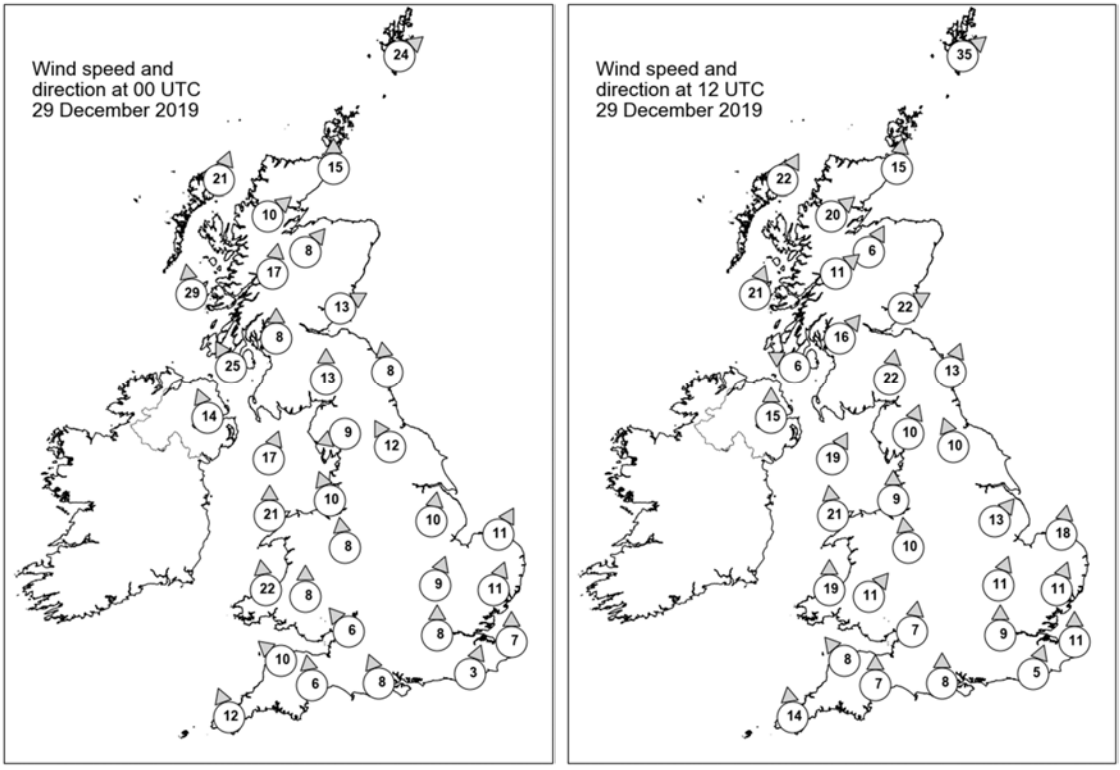

Daily Weather Summary for Sunday 29 December 2019

Selected UK readings at (L) 0000 and (R) 1200 UTC

STATIONS		0000 UTC						1200 UTC					
NO	SITE	PRESS	WDIR	WSPD	CLOUD	TEMP	TDEW	PRESS	WDIR	WSPD	CLOUD	TEMP	TDEW
1	Lerwick	1014.5	SW	24	8	9.6	8.6	1009.7	SW	35	8	9.6	8.3
2	Wick	1017.2	S	15	8	10.4	8.6	1013.8	S	15	8	10.9	7.6
3	Stornoway	1013.1	SSW	21	8	10.8	9.4	1012.2	SSW	22	8	10.0	9.6
4	Loch Glascarnoch	1017.4	SW	10	8	12.7	8.2	1014.2	SW	20	8	9.8	7.3
5	Aviemore	1020.5	SW	8	8	9.8	7.6	1015.8	SSW	6	8	10.6	6.4
6	Dyce	1022.7	-	-	8	10.8	7.1	-	-	-	-	-	-
7	Tulloch Bridge	1021.9	S	17	7	9.7	7.8	1018.5	SW	11	8	10.7	7.6
8	Tiree	1017.2	S	29	8	10.5	7.9	1017.3	SSW	21	8	10.3	8.2
9	Leuchars	1024.8	WSW	13	8	9.6	6.7	1020.7	WSW	22	0	11.1	7.7
10	Bishopton	1024.8	S	8	8	9.1	7.9	1021.5	SW	16	5	10.2	8.2
11	Machrihanish	1023.1	SSE	25	8	9.6	9.6	1021.3	ESE	6	8	10.9	8.1
12	Boulmer	1028.0	S	8	7	9.3	5.9	1023.8	SSW	13	1	10.1	6.6
13	Eskdalemuir	1029.2	S	13	8	7.7	6.6	1025.6	S	22	8	7.4	7.3
14	Aldergrove	1023.4	SSE	14	8	10.6	6.8	1022.3	S	15	2	10.7	7.6
15	Shap	1030.3	ENE	9	8	7.1	5.6	1027.8	SSW	10	8	7.6	6.6
16	Leeming	1030.9	SSE	12	8	7.7	5.5	1027.4	SSE	10	8	9.6	7.0
17	Ronaldsway	1029.0	SSW	17	8	10.5	9.0	1026.8	SSW	19	7	10.9	8.9
18	Bridlington	1031.9	-	-	8	7.2	6.4	1027.7	-	-	8	7.8	6.3
19	Crosby	1031.1	SSE	10	4	8.2	6.2	1028.7	S	9	7	8.7	6.8
20	Valley	1030.1	S	21	8	9.7	8.3	1028.3	S	21	8	9.1	7.5
21	Waddington	1033.7	S	10	8	6.9	5.8	1030.8	SW	13	8	7.8	5.9
22	Shawbury	1032.6	S	8	8	8.3	6.6	1030.3	S	10	5	7.8	5.7
23	Weybourne	1034.7	SSW	11	8	7.2	5.6	1031.1	S	18	0	7.1	5.2
24	Bedford	1035.6	SSW	9	8	6.8	5.3	1032.2	SSW	11	7	7.7	5.5
25	Aberporth	1030.9	S	22	8	9.0	8.1	1029.6	S	19	8	8.5	6.8
26	Sennybridge	1033.3	S	8	8	7.3	6.3	1031.2	SW	11	5	7.6	5.8
27	Wattisham	1035.7	SSW	11	8	6.7	5.4	1033.4	SSW	11	5	6.4	5.1
28	Almondsbury	1034.9	SE	6	8	8.1	7.6	1032.8	S	7	8	8.5	5.9
29	Heathrow	1035.8	S	8	8	7.7	5.3	1033.7	S	9	7	8.3	5.3
30	Manston	1036.6	S	7	0	4.3	2.7	1034.0	S	11	5	6.8	5.0
31	Chivenor	1033.3	SE	10	8	9.5	8.1	1031.9	SE	8	1	9.5	6.3
32	Exeter	1034.2	S	6	8	9.4	7.4	1032.9	S	7	8	9.8	7.0
33	Herstmonceux	1036.1	SSW	3	7	6.3	4.6	1034.4	SSW	5	8	7.8	6.1
34	Hurn	1035.6	SSE	8	8	8.8	6.2	1033.7	S	8	8	8.5	6.0
35	Camborne	1032.1	SSE	12	8	9.8	8.8	1031.3	S	14	7	9.9	7.7

Daily Weather Summary for Sunday 29 December 2019

Selected European readings at (L) 0000 and (R) 1200 UTC

STATIONS		0000 UTC						1200 UTC					
NO	SITE	PRESS	WDIR	WSPD	CLOUD	TEMP	TDEW	PRESS	WDIR	WSPD	CLOUD	TEMP	TDEW
1	Murmansk	1009.2	SSW	17	7	-1.6	-4.3	992.0	SSW	16	6	-0.6	-3.0
2	Helsinki	1035.0	SSE	2	6	-7.7	-7.7	1021.2	SSW	14	8	2.4	2.4
3	Stockholm	1032.8	S	8	-	-0.8	-1.3	1020.2	SSW	10	-	2.2	1.4
4	Oslo	1027.8	SSW	8	-	2.8	2.8	1018.7	SSW	6	8	4.5	4.5
5	Reykjavik	-	-	-	8	-	-	979.4	N	3	7	3.9	0.6
6	Moscow	1030.3	NNE	4	8	-2.9	-4.8	1032.5	N	2	8	-3.5	-5.9
7	Kiev	1024.2	E	4	8	-1.0	-1.7	1031.0	NE	4	8	-1.1	-2.4
8	Warsaw	1037.6	NNW	8	8	-1.0	-5.4	1038.9	W	4	7	-0.5	-6.3
9	Berlin	1042.4	WSW	2	-	-1.4	-3.7	1039.7	SSW	4	-	1.6	-4.0
10	De Bilt	1038.5	SSE	6	8	-0.4	-1.2	1036.3	S	8	8	2.2	-0.4
11	Dublin	1026.0	SE	8	7	12.3	5.9	1024.5	SW	10	7	12.2	5.6
12	Cork	1027.1	S	14	7	9.4	9.2	1026.7	S	14	7	9.5	8.9
13	Sofia	1026.0	W	2	5	-1.7	-4.2	1027.4	W	6	8	-1.5	-1.8
14	Belgrade	1031.5	NNW	4	8	0.9	-0.9	1032.6	N	4	8	0.0	-1.2
15	Budapest	1034.4	NW	6	-	-0.4	-6.2	1035.5	NNE	6	-	2.6	-6.0
16	Prague	1042.5	N	4	-	-0.2	-6.0	1040.7	N	2	2	0.6	-6.6
17	Munich	1042.1	E	4	2	-2.1	-5.3	1039.7	E	4	0	1.4	-6.3
18	Strasbourg	1039.9	NNW	5	6	-0.6	-1.3	1039.3	NNW	2	8	-1.1	-1.9
19	Paris	1037.0	ENE	3	7	1.7	0.4	1036.4	E	3	6	4.2	0.5
20	Jersey	1035.0	SE	12	5	6.6	4.8	1033.5	SE	13	2	7.0	5.5
21	Milan	1034.1	-	0	-	0.3	0.1	1034.6	WSW	3	0	3.9	3.1
22	Marseille	1032.1	SSW	1	-	5.2	4.2	1032.4	W	3	8	11.3	8.3
23	Bordeaux	1032.4	NNE	1	-	2.8	2.4	1032.7	ESE	5	9	3.8	3.8
24	Rome	1029.5	N	8	-	4.9	-3.5	1027.9	N	11	3	10.6	-3.7
25	Ajaccio	1031.1	NNE	7	7	8.1	4.3	1031.4	S	6	-	14.3	8.3
26	Barcelona	1032.3	N	8	5	8.6	7.1	1032.1	NNE	3	7	13.4	7.8
27	Majorca	1032.2	NNW	1	1	5.5	4.9	1031.9	NW	7	7	14.7	8.0
28	Madrid	1033.7	N	2	0	1.3	-1.3	1032.1	W	1	3	8.8	-0.8
29	Lisbon	1027.3	-	-	-	14.1	8.1	1028.0	-	-	-	15.4	9.2
30	Athens	1016.2	N	9	-	4.1	2.8	1017.2	N	4	7	6.6	3.7
31	Malta	1022.0	NNE	21	2	9.6	0.4	1023.7	NNE	16	2	12.0	1.2
32	Gibraltar	1029.8	E	21	8	15.5	11.6	1030.5	E	23	7	15.4	10.9

Daily Weather Summary for Sunday 29 December 2019

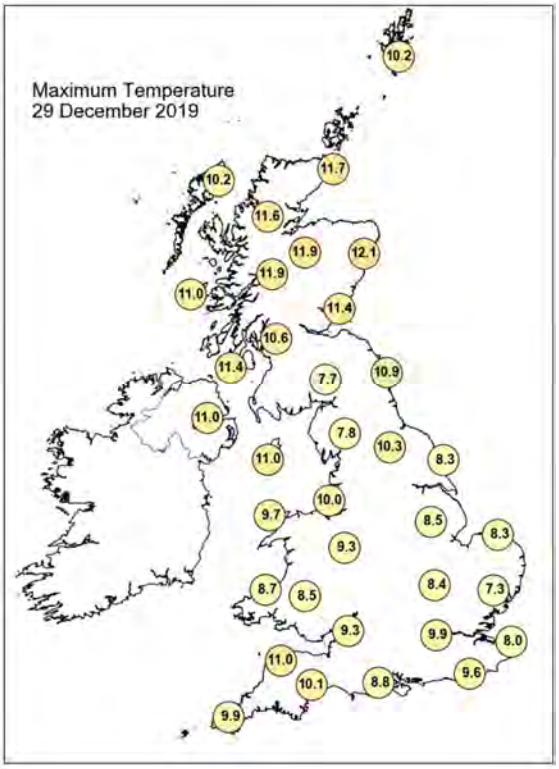

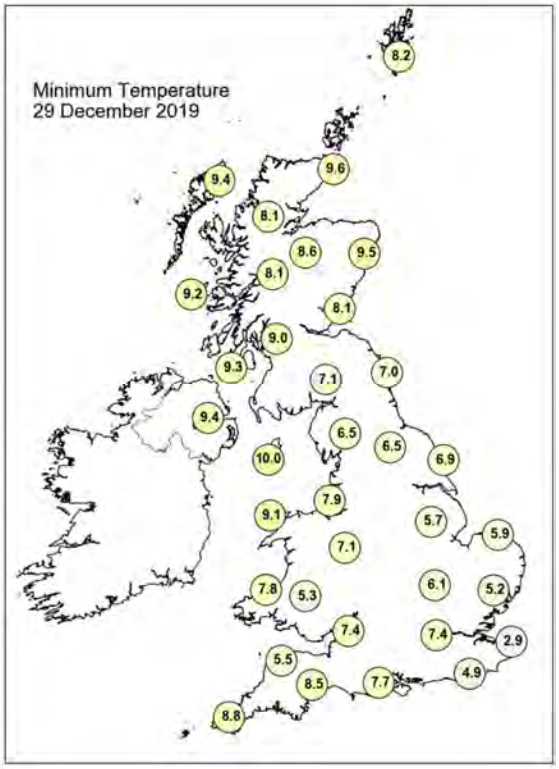

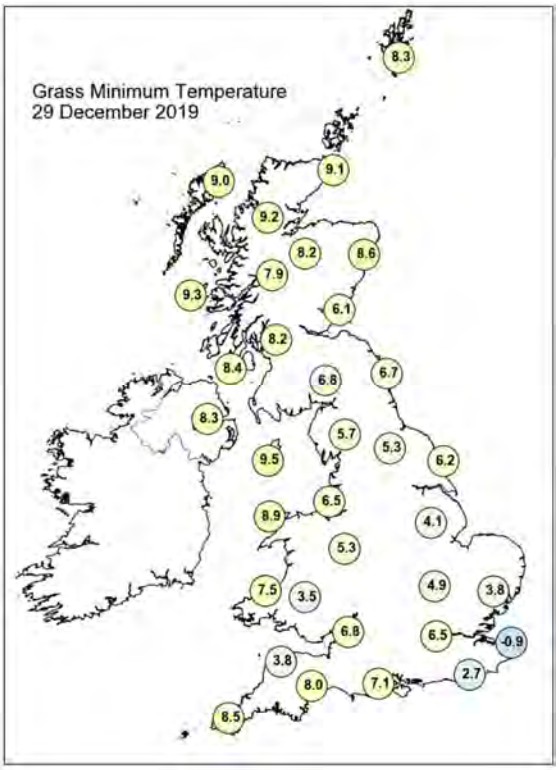

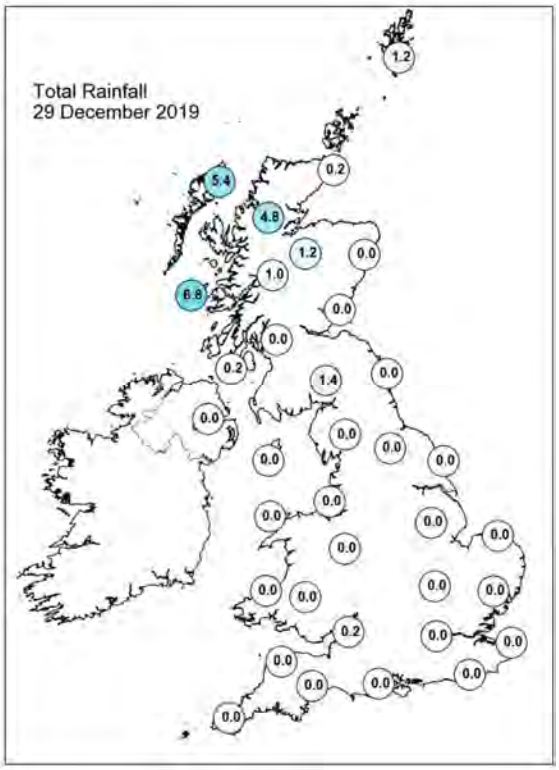

Daily Weather Summary for Sunday 29 December 2019

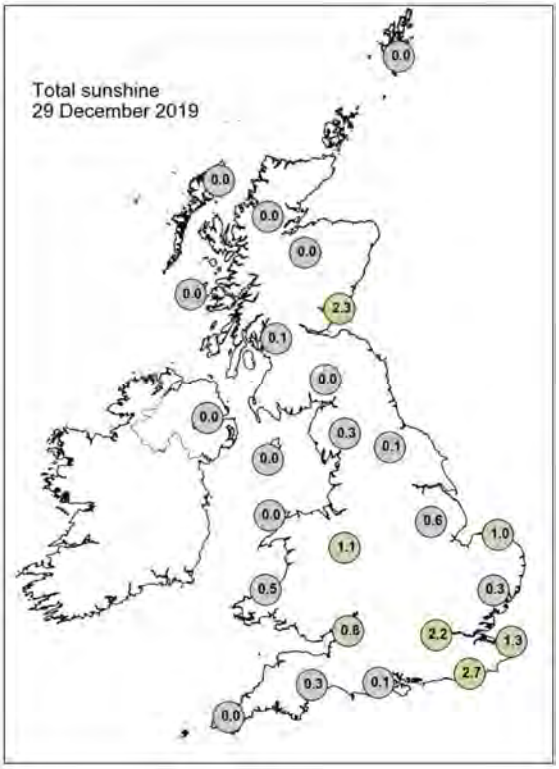

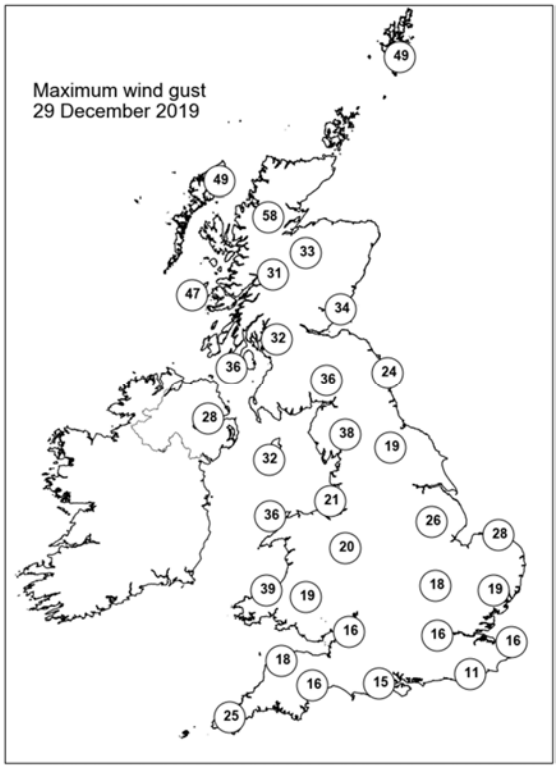

None of the selected stations observed a day of sleet or snow falling or non-zero snow depth at 0900 UTC.

Daily Weather Summary for Monday 30 December 2019

This day's summary created 06/01/2020 02:00

Summary of the UK Weather for Monday 30 December 2019

An overall dry night across the country. Western Scotland saw the worst of the showers which persisted throughout the night. They eventually began to ease towards morning. A couple of showers spread across Northern Ireland at times during the night, but these were brief and light. The south remained dry with light winds and some mist and fog patches during the first half of the night. Some lightning was observed on the southwest coast of Cornwall. The mist and fog lingered over the southeast of England into lunchtime. The rain across Scotland had eased by the afternoon but it remained cloudy over the country. The cloudy skies spread southwards from Scotland and Northern Ireland into north England and the west of Wales throughout the evening.

Daily Extremes

Highest Maximum	**12.9°C** Treknow (Cornwall, 100mAMSL)
Lowest Maximum	**5.9°C** Loch Glascarnoch (Ross & Cromarty, 269mAMSL)
Highest Minimum	**9.7°C** Dunbar (East Lothian, 23mAMSL)
Lowest Minimum	**-2.3°C** Santon Downham (Suffolk, 6mAMSL)
Lowest Grass Minimum	**-6.2°C** Santon Downham (Suffolk, 6mAMSL)
Most Rainfall	**7.3mm** Achfary (Sutherland, 46mAMSL)
Most Sunshine	**7.0hr** Shoeburyness, Landwick (Essex, 2mAMSL)
Highest Gust	**42Kt 48mph** Lerwick (Shetland, 82mAMSL) also Baltasound No 2 (Shetland, 15mAMSL)
Highest Gust (mountain)	**94Kt 108mph** Cairngorm Summit (Inverness-shire, 1237mAMSL)
Greatest Snow Depth at 0900 UTC	No non-zero values

mAMSL refers to station elevation in metres above mean sea level

Daily Weather Summary for Monday 30 December 2019

North Atlantic and Europe analysis charts and satellite images at 0000 UTC

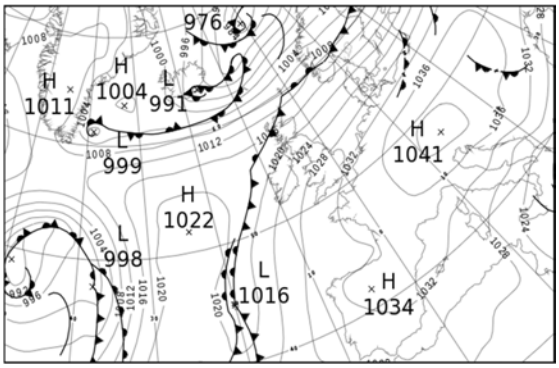



North Atlantic and Europe analysis charts and satellite images at 1200 UTC

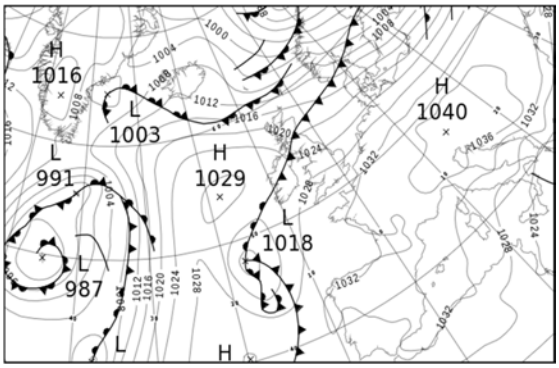



All satellite imagery copyright Met Office and EUMETSAT (European Organisation for the Exploitation of Meteorological Satellites). These show infra-red images from the geostationary MSG satellite. The rainfall rates are derived from both rain-radar and satellite data.

Daily Weather Summary for Monday 30 December 2019

UK satellite and rain-radar precipitation rates at (L) 0000 and (R) 1200 UTC

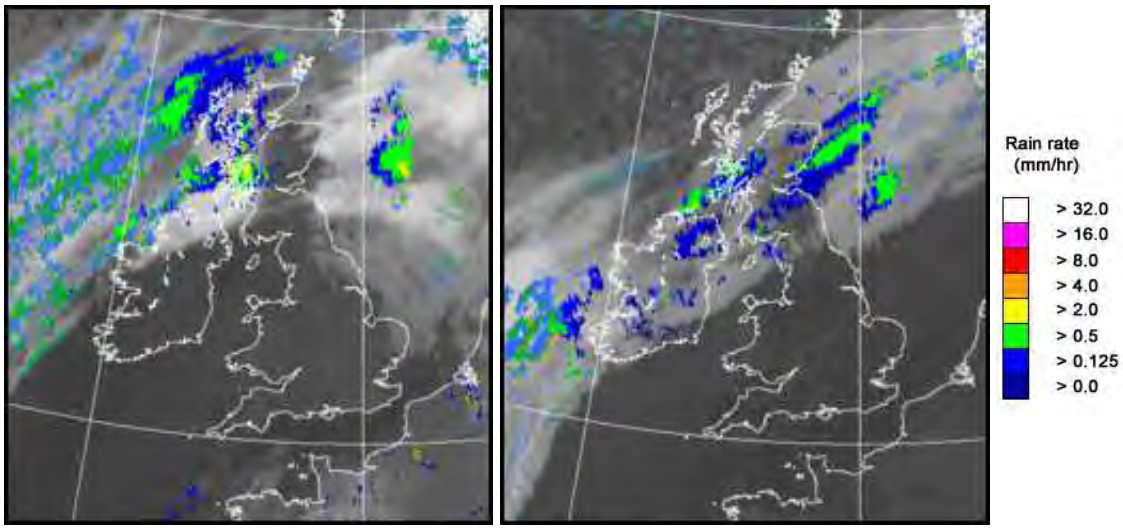

UK wind speed and direction at (L) 0000 and (R) 1200 UTC

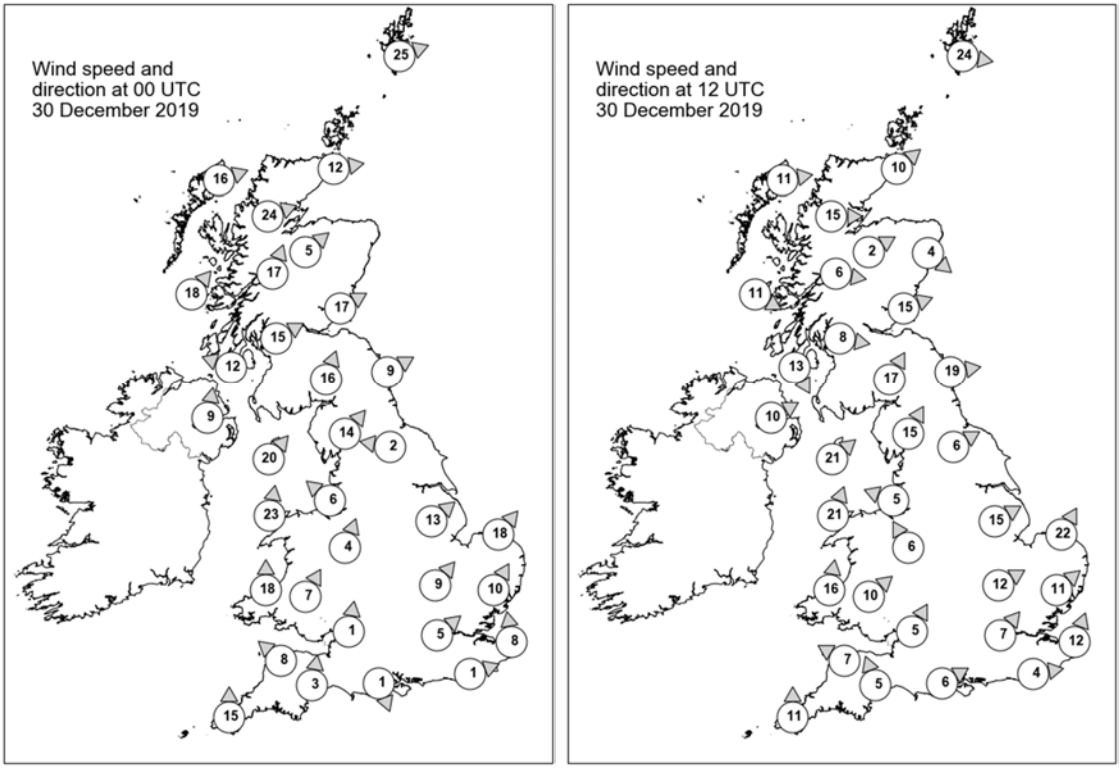

Daily Weather Summary for Monday 30 December 2019

Selected UK readings at (L) 0000 and (R) 1200 UTC

STATIONS		0000 UTC						1200 UTC					
NO	SITE	PRESS	WDIR	WSPD	CLOUD	TEMP	TDEW	PRESS	WDIR	WSPD	CLOUD	TEMP	TDEW
1	Lerwick	1008.0	WSW	25	8	8.4	6.4	1011.1	W	24	6	6.6	5.3
2	Wick	1013.4	W	12	7	10.0	7.7	1016.9	SW	10	8	6.9	3.2
3	Stornoway	1014.0	WSW	16	8	8.9	7.0	1019.7	W	11	6	6.6	3.5
4	Loch Glascarnoch	1014.3	WSW	24	8	11.1	8.1	1019.8	W	15	8	5.5	2.3
5	Aviemore	1015.4	SW	5	8	11.7	8.7	1019.7	WSW	2	8	7.1	3.9
6	Dyce	-	-	-	-	-	8.0	1019.0	NW	4	8	7.3	6.4
7	Tulloch Bridge	1017.7	SSW	17	8	11.2	9.0	1021.8	W	6	7	5.8	4.2
8	Tiree	1017.9	SW	18	8	10.4	10.1	1023.0	WNW	11	8	8.3	5.4
9	Leuchars	1018.7	WSW	17	7	11.1	7.8	1019.5	WSW	15	8	9.2	8.6
10	Bishopton	1020.9	WSW	15	8	10.1	7.8	1020.7	W	8	8	8.9	7.1
11	Machrihanish	1021.3	ESE	12	8	9.7	8.7	1023.1	NNW	13	8	8.2	7.8
12	Boulmer	1021.5	WSW	9	8	10.3	6.5	1020.3	W	19	8	10.2	7.0
13	Eskdalemuir	1024.4	SSW	16	8	7.5	7.2	1022.3	SSW	17	8	7.9	7.5
14	Aldergrove	1022.4	S	9	0	8.4	6.2	1023.9	WSW	10	8	8.3	7.8
15	Shap	1026.0	SW	14	7	6.4	5.6	1024.0	SSW	15	7	6.3	5.9
16	Leeming	1025.4	E	2	8	4.6	2.8	1024.0	WSW	6	4	10.4	5.3
17	Ronaldsway	1025.5	SW	20	8	9.9	8.3	1025.0	SW	21	7	10.1	8.5
18	Bridlington	1025.4	-	-	8	6.8	5.3	1022.5	-	-	1	9.4	4.4
19	Crosby	1027.0	SE	6	1	5.2	3.9	1025.9	ESE	5	0	8.4	4.4
20	Valley	1027.3	S	23	8	9.4	7.6	1026.5	SSW	21	8	9.7	8.4
21	Waddington	1027.7	SW	13	7	4.8	3.9	1025.3	WSW	15	0	7.2	4.6
22	Shawbury	1028.3	SSW	4	0	3.9	3.4	1026.4	SSE	6	0	8.3	5.0
23	Weybourne	1028.3	SW	18	8	6.9	4.3	1024.9	SSW	22	0	8.2	4.0
24	Bedford	1029.7	SW	9	0	4.5	4.0	1027.6	WSW	12	0	6.6	5.0
25	Aberporth	1028.0	S	18	6	7.5	6.4	1027.8	S	16	5	8.7	7.5
26	Sennybridge	1030.1	SSW	7	8	5.3	5.1	1028.9	SW	10	8	5.8	5.6
27	Wattisham	1030.5	SSW	10	7	4.6	3.7	1027.6	SW	11	0	6.6	5.1
28	Almondsbury	1030.9	S	1	0	3.2	3.1	1029.5	SSW	5	8	6.7	6.5
29	Heathrow	1031.3	SW	5	8	5.2	5.1	1029.3	SW	7	1	9.2	7.1
30	Manston	1032.0	S	8	0	5.2	3.4	1028.9	SSW	12	0	10.1	5.9
31	Chivenor	1030.7	SE	8	8	6.6	5.6	1029.4	ESE	7	0	7.3	5.7
32	Exeter	1030.8	S	3	8	6.9	6.0	1029.6	SSE	5	0	10.4	8.0
33	Herstmonceux	1032.3	WSW	1	0	1.5	1.4	1029.9	W	4	0	9.9	8.7
34	Hurn	1031.7	NNW	1	9	0.9	0.7	1030.1	WSW	6	6	10.4	8.7
35	Camborne	1030.1	S	15	8	8.8	7.6	1029.4	S	11	7	9.3	8.3

Daily Weather Summary for Monday 30 December 2019

Selected European readings at (L) 0000 and (R) 1200 UTC

STATIONS		0000 UTC						1200 UTC					
NO	SITE	PRESS	WDIR	WSPD	CLOUD	TEMP	TDEW	PRESS	WDIR	WSPD	CLOUD	TEMP	TDEW
1	Murmansk	985.1	S	6	6	0.0	-2.4	977.6	N	12	8	-0.3	-6.2
2	Helsinki	1006.9	SW	14	8	4.4	4.4	995.0	WSW	16	8	5.5	5.5
3	Stockholm	1009.9	WSW	14	-	6.9	4.6	1001.7	W	14	-	9.2	6.8
4	Oslo	1009.3	SSW	6	-	5.7	4.8	1004.2	NNE	4	4	7.6	4.2
5	Reykjavik	-	-	-	6	-	-	1012.0	SSW	2	7	1.7	-2.8
6	Moscow	1028.6	W	2	8	-3.7	-5.1	1012.7	SW	2	8	-3.0	-4.7
7	Kiev	1035.1	N	4	8	-1.4	-2.5	1031.3	WNW	8	8	-3.7	-5.2
8	Warsaw	1036.7	SSW	4	8	-1.0	-4.5	1027.7	S	4	8	2.8	-6.4
9	Berlin	1034.5	S	4	-	1.7	-2.7	1028.2	SSW	8	-	6.1	-5.4
10	De Bilt	1032.7	SSE	6	8	1.9	-1.8	1028.9	SSW	10	0	6.7	-1.5
11	Dublin	1024.3	NNW	4	2	3.4	2.1	1024.9	SW	10	7	9.6	7.1
12	Cork	1025.9	SSW	16	7	8.1	7.9	1026.6	SW	4	7	9.9	9.1
13	Sofia	1031.7	-	0	8	-2.7	-2.7	1033.1	NNE	4	6	-0.6	-1.9
14	Belgrade	1036.4	NNW	4	8	-1.5	-3.3	1038.8	W	6	4	-0.6	-3.3
15	Budapest	1039.2	W	2	-	-4.9	-5.9	1037.9	WSW	6	-	1.2	-4.2
16	Prague	1040.0	N	2	-	-4.0	-6.0	1034.9	N	2	6	3.6	-5.6
17	Munich	1040.0	E	4	0	-3.2	-4.6	1035.4	E	4	0	3.7	-4.9
18	Strasbourg	1038.5	SE	2	9	-2.5	-2.5	1036.1	SSW	1	8	-1.5	-1.6
19	Paris	1035.0	-	0	0	0.2	-0.7	1033.5	S	3	1	6.0	0.7
20	Jersey	1032.3	SSE	13	0	5.3	4.3	1031.1	SSE	8	0	7.4	5.4
21	Milan	1036.0	E	6	0	3.8	2.8	1037.1	WSW	5	2	5.5	1.8
22	Marseille	1032.5	N	2	-	4.7	4.1	1033.5	W	3	-	10.2	6.9
23	Bordeaux	1032.2	ESE	3	9	4.5	4.5	1031.5	ESE	6	-	9.2	5.0
24	Rome	1029.2	NNE	11	-	5.4	-4.8	1028.3	N	14	0	11.2	-3.3
25	Ajaccio	1031.5	NE	6	-	3.9	1.9	1031.4	SW	4	-	13.1	6.2
26	Barcelona	1032.2	N	8	6	10.5	7.0	1033.1	N	7	5	13.8	6.4
27	Majorca	1031.7	NNW	4	4	8.1	6.6	1032.7	SSW	4	3	15.9	5.6
28	Madrid	1033.5	N	4	0	0.8	-1.1	1033.1	SW	2	0	9.1	2.5
29	Lisbon	1029.1	-	-	-	13.0	8.3	1031.4	-	-	-	13.8	7.4
30	Athens	1015.9	N	12	-	7.3	0.5	1018.6	NNW	12	8	3.2	2.0
31	Malta	-	-	-	-	-	-	1022.0	NNE	13	2	12.4	1.4
32	Gibraltar	1029.9	E	21	8	15.0	11.4	1031.7	E	25	5	16.4	10.9

Daily Weather Summary for Monday 30 December 2019

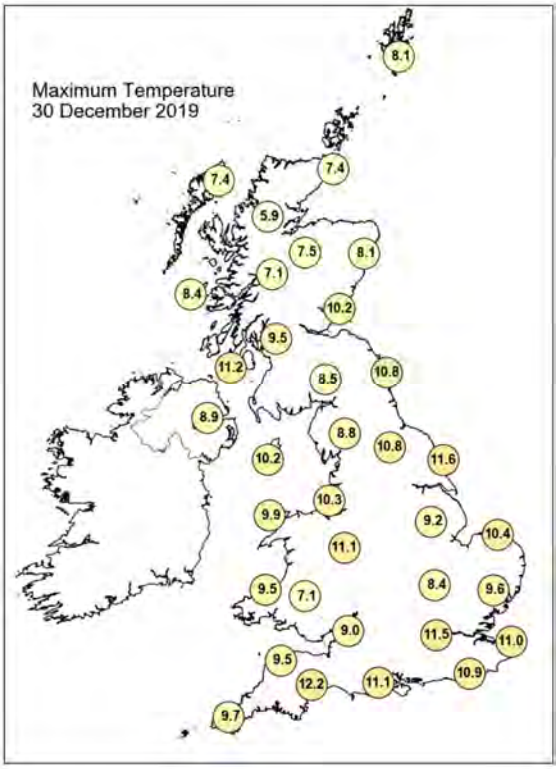

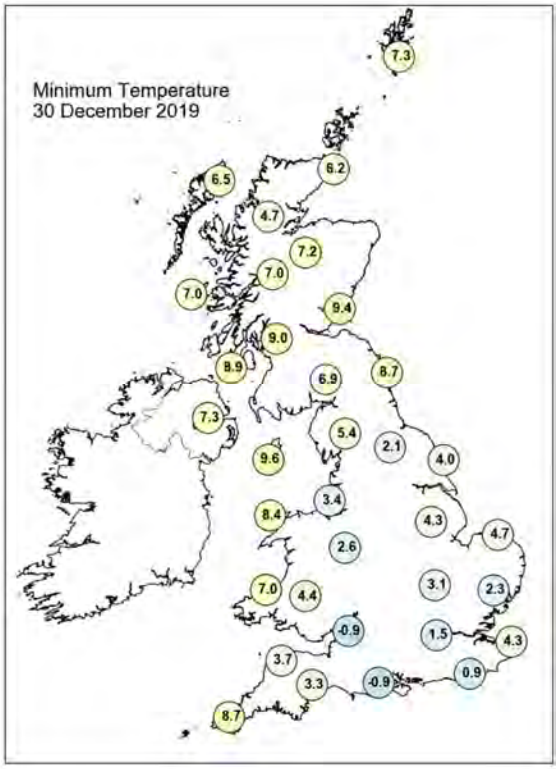

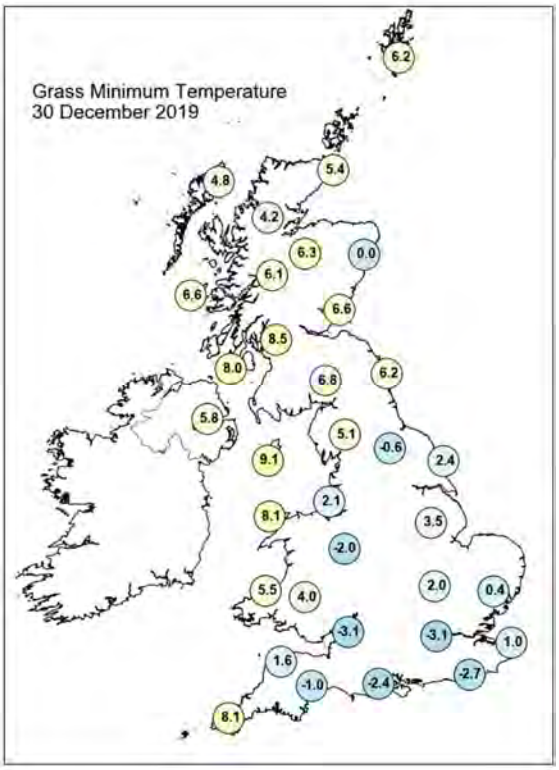

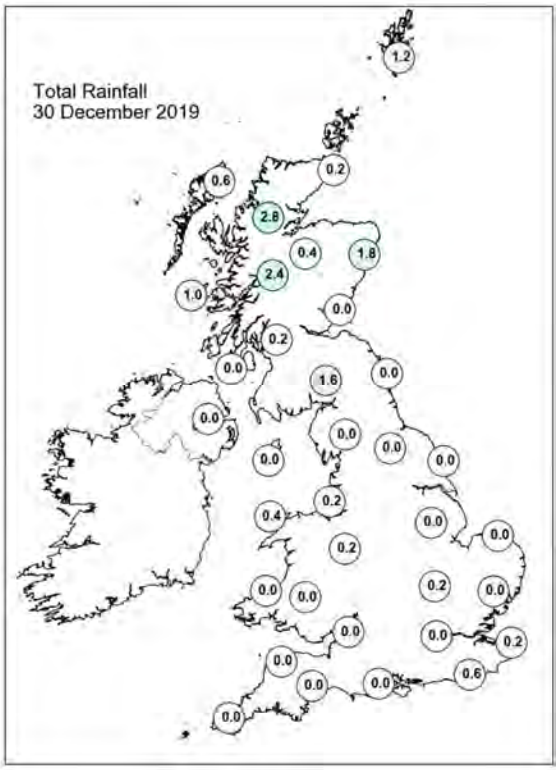

Daily Weather Summary for Monday 30 December 2019

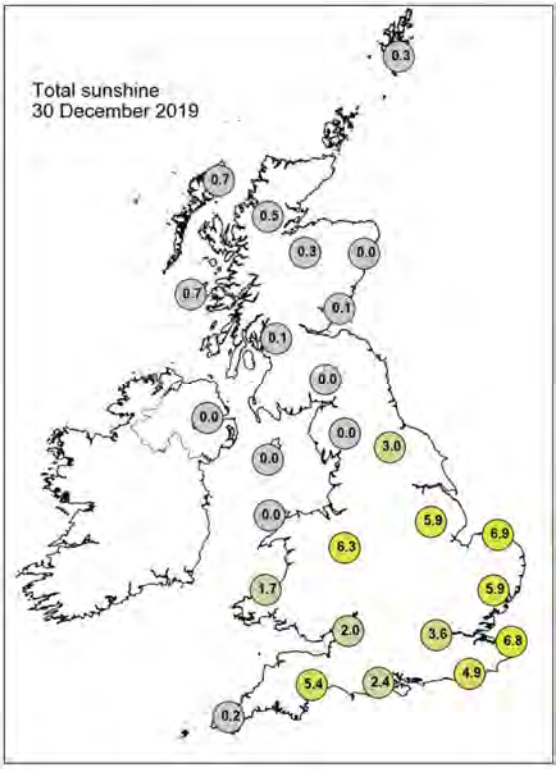

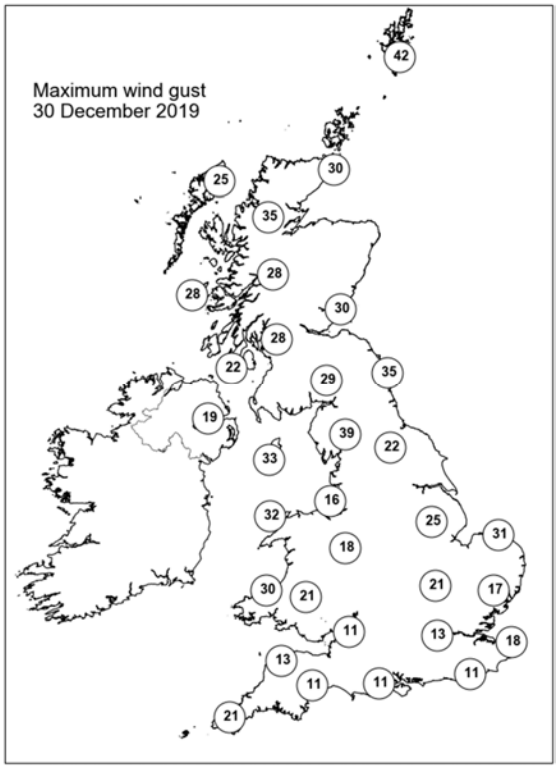

None of the selected stations observed a day of sleet or snow falling or non-zero snow depth at 0900 UTC.

Daily Weather Summary for Tuesday 31 December 2019

This day's summary created 07/01/2020 02:00

Summary of the UK Weather for Tuesday 31 December 2019

It was a dry night throughout the UK with a north/south split in the prevailing conditions. The north of UK saw clear skies, allowing a widespread frost to form. Thick fog and cloud covered most of the south, preventing a widespread frost, but temperatures were still able to fall widely to low single figures. It has been a dry and cloudy day with fog across much of the country slow to clear during the morning. The best of any brighter spells was across Scotland, Northern Ireland and northern England. Towards the evening, patchy fog developed across parts of the northeast. During the evening, frost and fog developed once again in northern parts, but cloud moving north would start to edge temperatures up as midnight approached. In the south, it was generally gloomy, with the odd spot of drizzle and fairly mild for the time of year.

Daily Extremes

Highest Maximum	**10.5°C** Scilly: St Marys Airport (Isles Of Scilly, 31mAMSL) also Porthmadog (Gwynedd, 7mAMSL)
Lowest Maximum	**3.0°C** Fyvie Castle (Aberdeenshire, 55mAMSL)
Highest Minimum	**9.7°C** Scilly: St Marys Airport (Isles Of Scilly, 31mAMSL)
Lowest Minimum	**-4.5°C** Shap (Cumbria, 252mAMSL)
Lowest Grass Minimum	**-8.0°C** Kielder Castle (Northumberland, 201mAMSL)
Most Rainfall	**1.7mm** Holne, Priddons Farm No 2 (Devon, 280mAMSL)
Most Sunshine	**6.1hr** Baintown (Fife, 123mAMSL)
Highest Gust	**38Kt 44mph** Lerwick (Shetland, 82mAMSL)
Highest Gust (mountain)	**51Kt 59mph** Cairngorm Summit (Inverness-shire, 1237mAMSL)
Greatest Snow Depth at 0900 UTC	No non-zero values

mAMSL refers to station elevation in metres above mean sea level

Daily Weather Summary for Tuesday 31 December 2019

North Atlantic and Europe analysis charts and satellite images at 0000 UTC

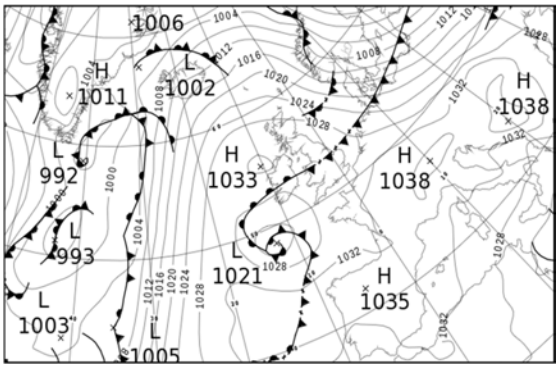

North Atlantic and Europe analysis charts and satellite images at 1200 UTC

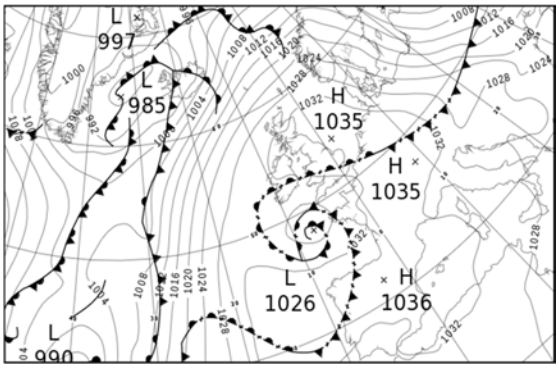

All satellite imagery copyright Met Office and EUMETSAT (European Organisation for the Exploitation of Meteorological Satellites). These show infra-red images from the geostationary MSG satellite. The rainfall rates are derived from both rain-radar and satellite data.

Daily Weather Summary for Tuesday 31 December 2019

UK satellite and rain-radar precipitation rates at (L) 0000 and (R) 1200 UTC



UK wind speed and direction at (L) 0000 and (R) 1200 UTC

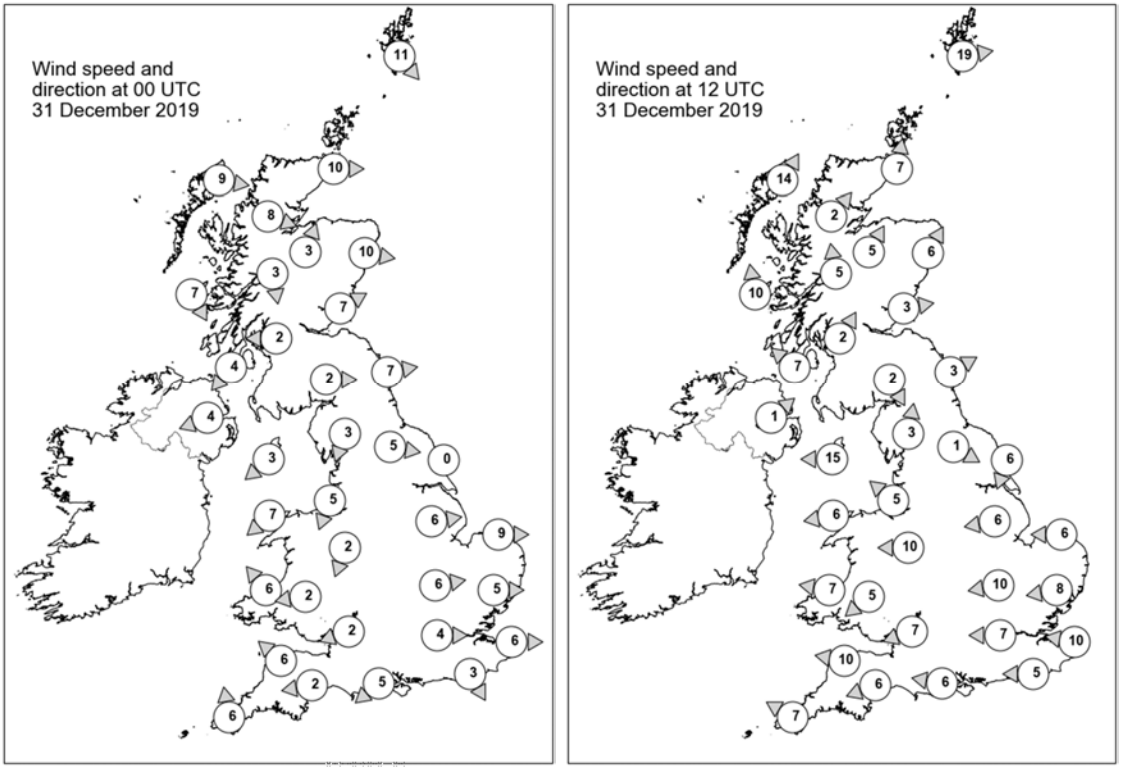

Daily Weather Summary for Tuesday 31 December 2019

Selected UK readings at (L) 0000 and (R) 1200 UTC

STATIONS		0000 UTC						1200 UTC					
NO	SITE	PRESS	WDIR	WSPD	CLOUD	TEMP	TDEW	PRESS	WDIR	WSPD	CLOUD	TEMP	TDEW
1	Lerwick	1022.8	NW	11	1	5.1	3.1	1026.3	W	19	7	6.9	5.8
2	Wick	1026.6	W	10	7	6.0	5.0	1030.5	S	7	0	5.9	3.6
3	Stornoway	1028.8	W	9	1	5.2	4.5	1029.6	SSW	14	0	6.9	3.8
4	Loch Glascarnoch	1029.4	WNW	8	8	5.6	3.6	1031.8	SW	2	0	1.3	0.5
5	Aviemore	1029.8	SSW	3	3	4.4	0.3	1031.6	SSW	5	0	5.6	-0.8
6	Dyce	1028.4	W	10	0	5.9	1.6	1032.5	SSW	6	0	6.8	1.1
7	Tulloch Bridge	1031.7	N	3	8	3.6	2.4	1033.8	S	5	0	4.1	0.4
8	Tiree	1031.2	NNW	7	0	6.0	2.8	1031.9	S	10	6	8.4	4.0
9	Leuchars	1030.0	WSW	7	0	3.6	0.6	1033.8	W	3	0	4.0	0.8
10	Bishopton	1031.4	E	2	0	2.5	1.5	1033.9	SSW	2	0	0.7	-0.2
11	Machrihanish	1031.2	NE	4	0	2.4	1.7	1032.9	SE	7	0	5.7	4.4
12	Boulmer	1030.5	W	7	0	3.8	1.2	1034.7	WSW	3	0	6.6	2.4
13	Eskdalemuir	1032.2	W	2	0	-1.0	-1.4	1034.9	NNW	2	3	3.1	1.1
14	Aldergrove	1031.5	ENE	4	0	1.6	1.3	1033.3	SW	1	1	4.1	1.9
15	Shap	1031.7	NNE	3	0	0.8	-0.3	1035.0	S	3	0	3.3	0.6
16	Leeming	1030.8	W	5	0	3.0	0.8	1035.5	WNW	1	0	3.9	1.8
17	Ronaldsway	1030.6	NE	3	2	5.1	1.5	1033.2	E	15	7	7.5	4.7
18	Bridlington	1029.8	-	0	0	6.6	3.1	1034.8	NNE	6	0	8.0	6.1
19	Crosby	1030.1	NNE	5	8	5.1	4.2	1033.7	SE	5	1	6.8	4.0
20	Valley	1031.2	NE	7	8	8.2	5.5	1032.4	E	6	7	8.3	7.1
21	Waddington	1029.7	W	6	7	6.5	5.0	1035.5	E	6	8	5.1	4.7
22	Shawbury	1030.6	NNE	2	8	7.1	6.3	1033.8	E	10	8	7.0	4.4
23	Weybourne	1029.2	W	9	7	7.3	5.5	1035.1	E	6	0	6.5	5.6
24	Bedford	1030.2	W	6	7	4.3	3.8	1034.0	E	10	7	6.8	5.6
25	Aberporth	1030.1	SE	6	8	7.1	6.1	1031.4	E	7	7	9.2	6.5
26	Sennybridge	1030.1	E	2	7	5.9	5.0	1031.8	NE	5	7	7.0	6.0
27	Wattisham	1030.3	W	5	0	2.1	1.7	1034.6	E	8	5	8.0	6.3
28	Almondsbury	1030.4	ENE	2	9	2.6	2.5	1031.8	ENE	7	8	7.7	6.6
29	Heathrow	1030.8	W	4	8	6.3	6.2	1032.7	E	7	8	8.4	7.6
30	Manston	1030.4	W	6	0	4.1	3.6	1033.5	E	10	8	8.5	8.1
31	Chivenor	1029.3	SE	6	8	7.2	6.1	1030.3	E	10	8	7.4	4.5
32	Exeter	1029.5	E	2	8	6.9	6.7	1030.2	ENE	6	8	7.1	5.1
33	Herstmonceux	1030.6	NNW	3	9	4.5	4.5	1032.1	E	5	8	8.6	8.6
34	Hurn	1030.5	NE	5	8	6.8	6.2	1031.2	E	6	8	8.3	6.6
35	Camborne	1028.9	S	6	8	8.9	7.2	1028.2	ESE	7	7	9.0	5.9

Daily Weather Summary for Tuesday 31 December 2019

Selected European readings at (L) 0000 and (R) 1200 UTC

STATIONS		0000 UTC						1200 UTC					
NO	SITE	PRESS	WDIR	WSPD	CLOUD	TEMP	TDEW	PRESS	WDIR	WSPD	CLOUD	TEMP	TDEW
1	Murmansk	984.1	NW	14	6	-3.8	-8.5	989.6	SW	10	7	-6.3	-10.2
2	Helsinki	990.5	W	10	0	3.1	2.2	1001.2	NNW	16	8	0.4	-1.4
3	Stockholm	1000.2	W	12	-	6.0	1.2	1012.9	WNW	12	-	4.5	-2.7
4	Oslo	1006.1	WNW	4	-	3.1	-1.8	1021.6	E	2	6	1.4	-3.4
5	Reykjavik	-	-	-	8	-	-	992.1	SW	5	8	5.7	4.9
6	Moscow	997.0	WSW	4	8	-0.2	-0.9	993.6	W	2	8	1.4	0.6
7	Kiev	1017.6	W	12	8	0.0	-5.3	1008.4	WNW	10	8	4.0	-2.8
8	Warsaw	1017.8	WSW	8	0	5.9	-7.4	1017.3	W	16	7	5.2	2.2
9	Berlin	1021.9	WSW	6	-	4.3	-8.1	1028.6	WNW	12	-	7.4	3.3
10	De Bilt	1028.6	WSW	6	0	3.7	1.6	1034.8	NE	4	8	8.0	5.2
11	Dublin	1031.4	NE	8	7	6.2	4.5	1032.2	E	6	8	7.6	6.5
12	Cork	1027.8	ESE	6	7	8.7	8.5	1030.0	ENE	8	7	7.9	6.5
13	Sofia	1035.1	W	4	5	-5.5	-5.8	1029.9	-	0	1	-1.9	-5.7
14	Belgrade	1036.4	NNE	4	0	-2.8	-4.4	1030.1	W	2	6	1.0	-1.5
15	Budapest	1034.0	SSW	2	-	-2.0	-3.6	1026.9	WSW	6	-	3.3	-2.9
16	Prague	1028.5	N	2	-	1.5	-6.5	1030.4	WNW	8	7	6.7	0.3
17	Munich	1033.3	WSW	4	8	0.4	-1.6	1032.6	W	6	8	8.5	-5.0
18	Strasbourg	1034.3	NNE	2	9	-1.1	-1.1	1035.2	NNW	1	-	0.3	0.0
19	Paris	1032.2	SSW	3	0	-0.7	-1.0	1033.0	SE	3	5	3.6	1.1
20	Jersey	1030.4	SE	4	0	5.6	5.2	1030.4	SSE	9	8	5.8	5.2
21	Milan	1034.4	WSW	3	-	0.8	0.2	1030.4	SW	2	0	7.4	2.2
22	Marseille	1033.4	ESE	2	-	4.6	3.7	1032.1	W	2	-	11.4	6.7
23	Bordeaux	1031.8	N	1	-	2.9	2.5	1032.7	S	2	8	7.2	6.9
24	Rome	1031.4	E	3	-	3.6	-2.7	1030.7	N	1	1	10.6	-0.2
25	Ajaccio	1031.4	NE	6	-	3.5	0.2	1032.0	SSW	4	8	12.3	7.4
26	Barcelona	1032.9	N	12	1	7.1	4.6	1033.0	N	7	2	12.7	6.5
27	Majorca	1032.5	ENE	2	2	4.7	4.0	1032.8	WSW	1	1	16.3	5.3
28	Madrid	1034.9	-	0	0	0.6	-0.7	1033.1	SW	2	0	8.8	4.3
29	Lisbon	1031.6	-	-	-	11.3	7.9	1032.5	-	-	-	9.0	8.0
30	Athens	1023.5	N	9	-	4.5	2.7	1025.0	NW	8	5	8.2	1.8
31	Malta	-	-	-	-	-	-	1025.9	NNE	14	6	12.1	7.9
32	Gibraltar	1030.9	E	22	4	14.8	11.5	1032.2	ENE	21	7	14.7	11.5

Daily Weather Summary for Tuesday 31 December 2019

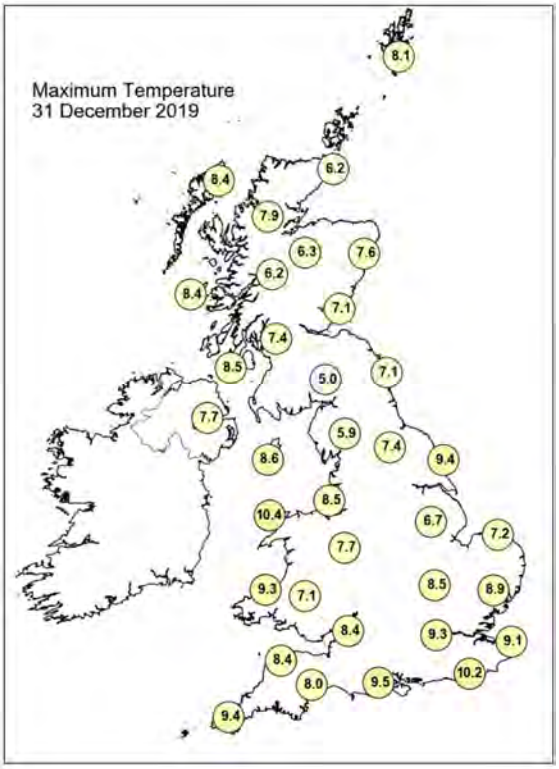

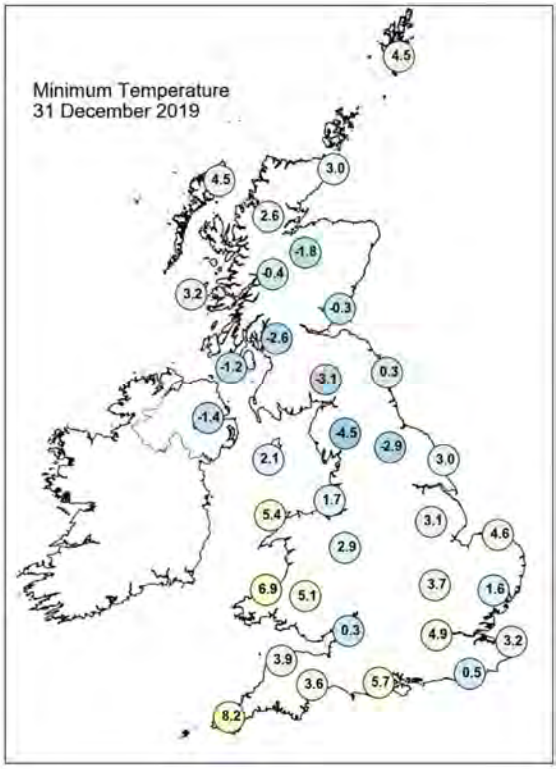

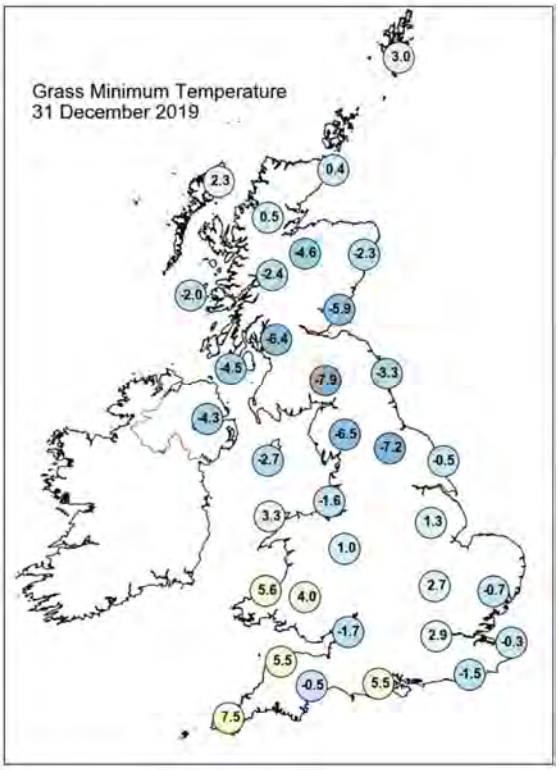

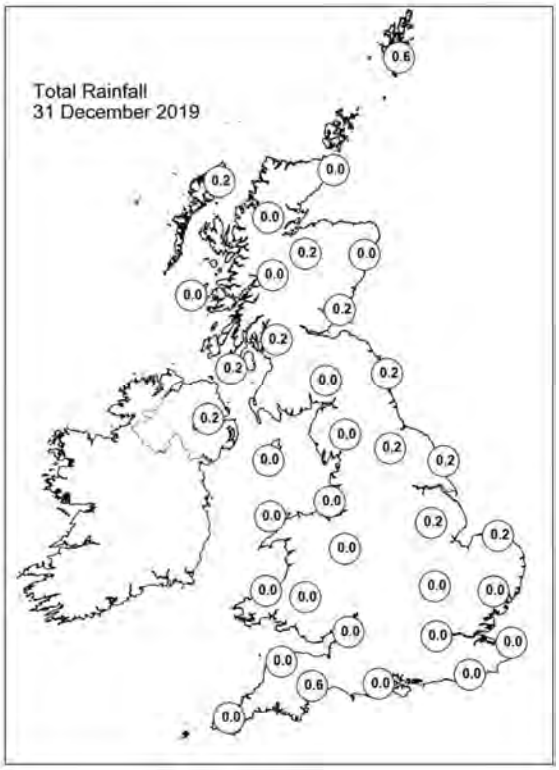

Daily Weather Summary for Tuesday 31 December 2019

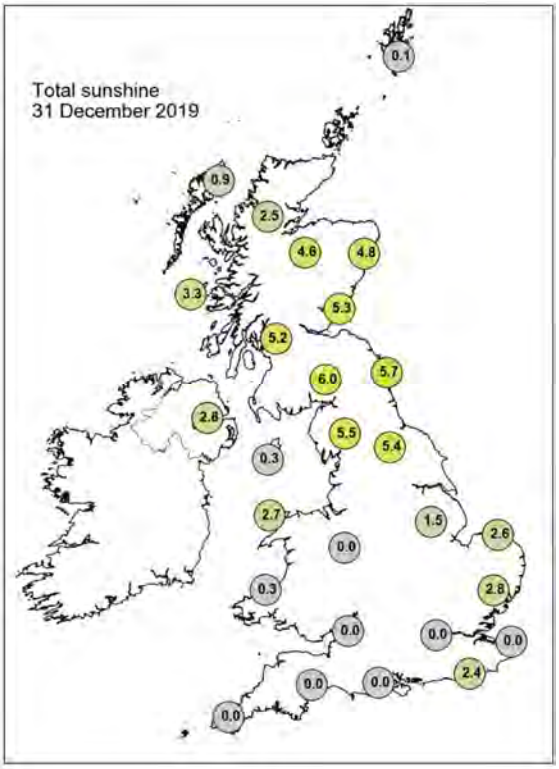

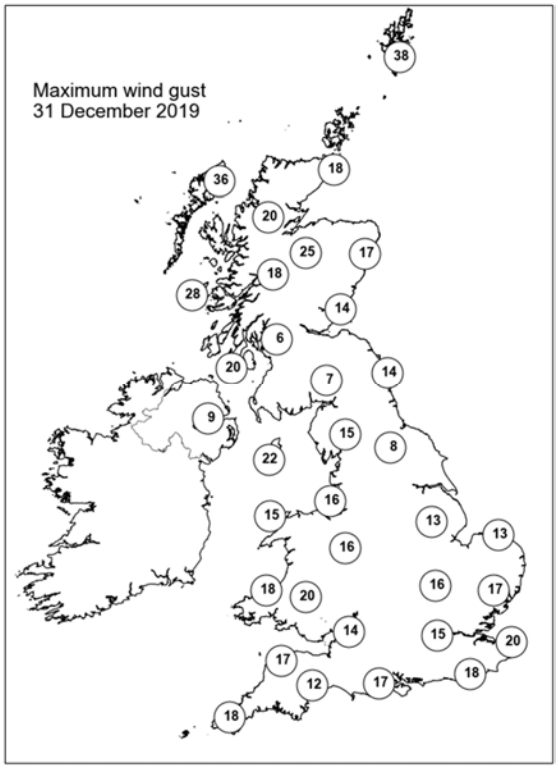

None of the selected stations observed a day of sleet or snow falling or non-zero snow depth at 0900 UTC.

Guidance Notes

UTC = Universal Coordinated Time. For the UK UTC is the same as GMT (Greenwich Mean Time).

National boundaries shown on the European station map are for illustrative purposes only.

Daily extremes

- Daily extremes have been manually confirmed by Met Office Observations Quality Management as valid observations from the live database at the time of checking. However, more extreme values may still be possible if they occur after the time of production.
- Mountain stations above 500 masl are excluded from lowest temperatures, highest gust speeds and greatest snow depths at 0900 UTC. This is because they are not considered representative of low level areas.
- Counties quoted against each station are based on historical county boundaries pre-1974 and may not reflect current administrative boundaries.

Analysis charts and satellite imagery

- The satellite imagery is infra-red imagery from the geostationary MSG satellite.
- The rainfall image is derived from satellite data from MSG and rain-radar data. This represents a snapshot of instantaneous rain-rates at 0000 UTC and 1200 UTC and so does not necessarily reflect daily accumulations in the rainfall station map.
- Any analysis charts or satellite images which are unavailable will be displayed as white space.

Station maps

- The UK maps show station data for the same set of stations presented UK data table. These stations are selected to provide good spatial coverage across the UK; they represent only a fraction of the overall UK observing network.
- Wind speed maps show wind speed in Kt and direction both averaged over the hour up to the time of observation. 1 Kt = 1.151 mph.

Hourly station data

- The data tables provide spot hourly observations from synoptic messages at 0000 and 1200 UTC. Missing data are denoted by '-'.

- Pressures are mean sea level pressure in hPa.
- For UK stations, Gibraltar and Jersey, the wind speeds and directions are both averaged over the hour up to the time of observation. However, for European stations wind speeds and directions are both averaged over a 10-minute period up to the time of observation.
- Wind speeds are in Kt. Wind directions are stored in the database every 10 degrees and have been converted to the nearest point of the compass. These give the direction the wind is blowing from, not to.
- Cloud amounts are in Oktas from 0 (clear) to 8 (overcast). 9 indicates sky obscured (eg by fog).
- Air temperature and dew point temperature are in Celsius.

Temperature maps

- Daily maximum, minimum and grass minimum temperatures are in Celsius.
- The period for the daily maximum temperature on day D is defined from 0900 UTC day D to 0900 UTC day D+1.
- The period for the daily minimum and grass minimum temperatures on day D is defined as 0900 UTC day D-1 to 0900 UTC day D.
- On any given day D the minimum will typically occur in the early hours of the morning and the maximum in early afternoon.

Rainfall, sunshine and max gust speed maps

- Daily rainfall is in mm from 0900 UTC day D to 0900 UTC day D+1.
- Daily sunshine is in hours from Kipp and Zonen CSD1 automatic sunshine records. Bright sunshine is defined as exceeding 120 W/m^2.
- Max gust speeds are the daily max gust in Kt from 0000-0000 UTC

Snow maps

- The day of snow falling map displays data from present weather sensors, showing stations which have recorded sleet or snow falling at any point in the day (0000-0000 UTC).
- The snow lying map shows level snow depth as recorded by the automatic snow depth sensors at 0900 UTC. These snow depth sensors do not record snow depth if this is less than 1cm.
- Snow depth sensors are normally operational from October to April, in the event of snow falling outside this period data availability may be limited.
- Snow maps will only be displayed if one or more of the selected stations on that date have recorded either snow falling or non-zero snow depths. If snow maps are not

displayed it is still possible that other stations in the network have recorded a day of sleet or snow falling or non-zero snow depth.